Dispatch Democrat

VOLUME LVI — UKIAH CITY, MENDOCINO COUNTY, CAL., FRIDAY, JUNE 27, 1924 — NUMBER 39

ODD FELLOWS DRILL WAS BEAUTIFUL SIGHT

One of the most beautifol spectacles ever seen on the streets of Ukiah was the flag drill last Saturday evening by the visiting members of the Scotia club, an organization composed of the members of various Odd Fellows lodges in southern Humboldt county. The street had been roped off in front of the courthouse to accommodate the drill team, and a crowd of several hundred people lined the square thus formed to view the drill. Tom McKay, a former well known resident of Mendocino county, was the flag bearer.

The evolutions of the marching columns were very numerous and some very complex, but they were carried out with a precision that spoke long and arduous drill. The team was warmly applauded when it completed the program.

The visiting Odd Fellows were given a supper at the Christian church Saturday evening about 6 o'clock. After the flag drill they carried out the conferring of degrees at the school auditorium. Another supper was served at midnight at Odd Fellows hall, where the ladies had been entertained by local Rebekahs during the time the Odd Fellows had been conferring the degrees at the auditorium.

The gathering included Odd Fellows and Rebekahs from all over Mendocino, Humboldt and Lake counties.

SCHOOL TRUSTEES MAKE STATEMENT TO PATRONS

Explanation Made of Reason for Dropping of Two Teachers from Force

Considerable comment has been aroused about town on account of the proposal to drop two of the teachers from the faculty of the elementary school. Various rumors have arisen, one of which is that the money is to be devoted to buying more equipment for the playground.

Dr. Van Allen, president of the board of trustees when interviewed by the Dispatch-Democrat yesterday stated that there was no foundation for this rumor.

"The facts are," said Van Allen, "that the moneys apportioned for paying salaries of teachers only, have never been sufficient to pay the salaries and we have been obliged to use the special fund to meet the salaries.

"As to dropping two teachers it is done in this way. We last year had one teacher for the opportunity class. We find that there was only a very few who really required this teaching. Then others were added who had been out of school or were backward in their work for some cause. Now the teachers who are through teaching at two P. M. take these pupils for the balance of the afternoon and the same work can be done without the extra teacher.

"In the fourth grade we will have a very large class. In the morning there will be two teachers dividing the heavier subjects. In the afternoon in the lighter subjects one teacher can take the entire class. The other teacher will take the fifth grade in the afternoon and the principal will take the fifth grade in the morning. In this way we are able to eliminate another teacher. So we are increasing the salaries of the other teachers with these funds. We will still have to draw on the special fund to pay the full salaries, but to less an extent than last year. This, with a dropping of other expenses necessary last year but not this year, we are hoping will enable us to markedly reduce the tax rate this year."

FREE COOKING SCHOOL AT HOFMAN'S MONDAY

A free cooking school will open at the C. Hofman Co. department store next Monday and will be continued there for three days—Monday, Tuesday and Wednesday. The instructress will be Mrs. M. Burke, representative of the Johnson Locke Mercantile Co., of San Francisco, distributors for the Corn Products Co., of New York. Mrs. Burke will give lectures on a variety of subjects related to good cooking and will demonstrate also the line she represents. A free package of Linit starch, something new in starch, will be given to every lady attending.

The ladies of the St. John's M. E. Church were given a lecture and a demonstration by Mrs. Burke one afternoon this week.

Mrs. Burke will use a New Perfection oil stove, kindly loaned for her purposes by the Cox Hardware Co.

The course is to be absolutely free and all interested ladies are cordially invited to attend.

"OPEN ROAD" CARAVAN WELL RECEIVED HERE

Members of San Francisco Motor Car Dealers Association and Kindred Organizations Express Pleasure

The motor caravan touring the Redwood highway under the auspices of the Motor Car Dealers Association and kindred organizations of San Francisco reached Ukiah during the noon hour last Friday, its members being greeted by a large delegation of Ukiah people and welcomed warmly to our city. The caravan took lunch here and during their stay were presented with small boxes of the famous LaCima cherries from the Gould ranch south of town. In the meantime gas, oil and air service had been provided for their cars as they stood parked on the streets, and when the visitors had finished lunch everything was prepared for their speedy departure.

They left amid many hearty good wishes.

In the evening, at Richardson grove, near Garberville, where they stopped for the night, splendid entertainment had been provided for them, the special features being an exhibition of native Indian dances put on by Round valley Indians obtained for the occasion through the efforts of Wm. Ornbaun. The novelty of the affair appealed very strongly to the city people, most of whom never before had seen anything of the sort.

The visitors expressed themselves as delighted with the beauties of the north of the bay section, but some were heard to deplore the rotten deal we up this way have received in the way of a "highway," especially from Cloverdale north. "You folks have certainly had the little end handed to you," one visitor told the Dispatch-Democrat. "The portion of the Redwood highway through Mendocino county would not pass for a sheep trail in the southern part of the state."

Nevertheless they enjoyed the trip, and it is possible that much good may come of it in the way of substantial highway construction through this section, in the near future, as many of the visitors are very close to the powers that have the highway program under their direction.

JEFFERSON CLUB TO MEET UKIAH BALL TEAM SUNDAY

The Jefferson Club baseball team of San Francisco will play the Ukiah team on the Ukiah diamond next Sunday.

The Jeffersons and the Ukiah team are well matched and a close game may be expected if both teams play the same sort of baseball they have played hitherto.

BUY PRESS BUILDING

The building occupied for years by the Republican Press, and owned by Pat Connolly and S. L. Rea, was sold this week to the new title insurance firm. The front and interior will be remodeled and the place put in up-to-date condition.

It will house the company and its force and the county surveyor.

This will leave the building formerly occupied by the two abstract offices vacant. The two stores will probably be remodeled by Mrs. Smith, their owner.

The deal gave rise to a rumor that the Republican Press had been sold, which was denied by its editor, A. R. O'Brien, in an interview yesterday.

THREE QUALIFY FOR EX

Three out of seven qualified for the teachers' examination held by the board of education in this city the past week. The three passed successfully the examinations in arithmetic, grammar and spelling, which were held the first day and which are essential to qualify.

The successful ones are Miss Christine Burke and Leo Sanders, both of Boonville, and Charlotte Hover, of Cloverdale.

Others taking the examination were Elsie Knivila, Philo; Mrs. Helen Saylor, Caspar; Miss Thelma Storer, Ukiah; Beatrice Turner, Folsom City.

COAST COUPLE WED

Donald Frazier and Mary Schaefer, both of Fort Bragg, were married at the Christian church parsonage Tuesday morning. They left on the noon train for the city and after their honeymoon will be at home to their friends in San Jose, where Mr. Frazier has work as a machinist.

WED IN SAN FRANCISCO

Miss Ellen Colberg, daughter of Mrs. C. A. Colberg, of Fort Bragg, was married in San Francisco recently to Abel Jackson. They will make their home in Fort Bragg, where the groom holds a position with the Union Lumber Co.

SECOND AUTO MISHAP ON DARK GULCH GRADE

The Dark Gulch grade, about a mile north of Albion, where Dr. Dyberg and party of this city went over the bank several weeks ago while passing another car, was the scene of a second similar accident the latter part of last week, when Rudloph Costellic, en route to Albion in a Chevrolet roadster, was crowded off the grade by a car driven by Frank Kuhn, of Corning. Costellic had driven out to the extreme edge of the road and stopped to permit Kuhn to pass. The latter, it is stated, came down the grade at a fast clip, and when he put on his brakes to pass Costellic his machine skidded into the latter. Costellic's car rolled off the bank to the bottom of the gulch. Costellic was thrown clear, but was somewhat cut and bruised. The accident occurred at almost the same spot where Dyberg went over.

MARRIES EUREKA GIRL

Robert Moore, of Fort Bragg, and Miss Catherine Jewett, of Eureka, were married in Redwood City on June 18. The groom holds a position with the Union Lumber Co. and the Fort Bragg railroad company as an electric welder, and the couple will make their home at Fort Bragg. The bride is the daughter of Mr. and Mrs. A. N. Jewett, Mr. Jewett being the owner of a large printing plant in Eureka. Mrs. Moore taught last year near Fort Bragg.

PAST NINE YEARS SHOW PROGRESSIVE DRYING-UP

Dr. McCowen Calls Attention to Interesting Phenomen Regarding Rainfall

Dr. George McCowen of this city, who for over forty years has kept a record of the rainfall here, stated to the Dispatch-Democrat yesterday that the record of precipitation for the past nine years shows that we are 81 inches behind what we should have had in that period.

During only one year of the nine has it been up to the average, which is about 36 inches.

This would seem to indicate a progressive drying-up of our climate to a certain extent. Former winters brought all the way from thirty to forty-five or fifty inches of rainfall each year. But the year 1915 marked a big decrease in the amount of precipitation and we have never had but one old-time winter since. Instead, we have long cold, dry spells through January and February and sometimes up into March.

Some attribute the change to the cutting off of the timber, while others, probably with more scientific basis for their reasoning, believe that it is due to a shifting of the ocean currents of the Pacific, which washes our shore, and which furnishes us our moisture.

At any rate if the situation gets any worse, it will mean that our ranchers will have to resort to irrigation on a very large scale. It was once our boast that we had never had a crop failure for lack of rainfall. With only 16.43 inches for this season, we are almost ready to revise our statement, as what we had barely pulled us through.

MISS VIOLET WILLIAMS WEDS HERE WEDNESDAY

Miss Violet Williams, daughter of Mr. and Mrs. T. J. Williams of this city, was married last Wednesday morning to Benjamin Stump, a well known rancher of the Comptche section. The ceremony was performed at St. John's M. E. Church by Rev. J. H. N. Williams, of Santa Cruz, an uncle of the bride, assisted by Rev. Beecher B. Conner, pastor of St. John's church.

Following the marriage ceremony the assemblage repaired to the home of the bride's parents, where a wedding breakfast was served, after which the happy couple departed amid the best wishes of their friends on the afternoon train to San Francisco en route to Seattle, for their bridal trip.

The bride is deservedly popular among a large circle of friends here, where she has grown to womanhood. She is a graduate of the local schools and of the San Francisco teachers' college. She has been teaching at Comptche for the past year. Mr. Stump is a young man of sterling worth and of industrious habits, and ranks high in the esteem of all who know him.

They will make their home at Comptche on their return from the north.

Mrs. L. H. Dunham and family of Oakland, and Mrs. J. E. Gibson and family of Mill valley, were guests at the Wm. Heryford home here last week end.

PT. ARENA AND LAKEPORT INVITE TO CELEBRATIONS

Pt. Arena and Lakeport are issuing hearty invitations to Ukiah to visit their communities and participate with them in their Fourth of July celebrations next Friday. Both assure visitors of a hearty welcome and a good time.

Lakeport is offering a parade, barbecue, baseball game, fireworks on the lake in the evening, a passenger-carrying seaplane, and, of course the usual band concerts and grand ball.

Point Arena promises a real old-time celebration with dances, baseball, parade, growlers, vaudeville, horseraces, Indian dances and street carnival, to mention nothing of the cool seabreezes, and the trout fishing, the season opening on the first of July.

As Ukiah has nothing of her own on the Fourth, a large number of our townspeople doubtless will hie them to one or the other of the two places.

DON KELLER WEDS

Donald Keller, son of G. A. Keller of this city, was married at Reedley on June 18, to Miss Beryl Bollinger of that city. They will make their home at Reedley.

Ukiah friends of the groom extend hearty felicitations.

Joe Marks and wife, former well known residents of Ukiah, were here the latter part of last week for a visit with Jack Holliday. They also visited at the Everett Holliday home.

FIRE EMPHASIZES NEED FOR BACKYARD CLEANUP

Dangerous Blaze Wednesday Imperils Main Portion of Business Section

The heart of Ukiah's business section was imperilled Wednesday by a fire which broke out in a pile of empty crates and boxes and other trash in the rear of the Greek grocery store adjoining the Palace hotel. The blaze started from a small fire set to destroy some trash near the pile. When the fire spread out it speedily gained headway and in a few moments the flames were shooting up the side of the hotel clear to the top of the third story. By good luck there was only one window in the path of the blaze and this on the top floor. It was open at the time and the fire was sucked into the room, setting the curtains and window frame ablaze. They were put out by one of the hotel employees before they had more than got started. In the meantime the fire department had arrived and put the fire out with the chemical. Had the fire gained entrance to the hotel the high wind blowing at the time would have given the fire department a very difficult job.

The fire drives home again the lessen so often urged on the townspeople by the fire department of the necessity for a cleanup of backyards, especially in the business section. There are business people who have been warned again and again but who have neglected to heed the warning. A city ordinance covers the situation and should be drastically enforced.

NOTES OF INTEREST FROM OFFICE OF COUNTY CLERK

Through M. H. Iversen, George E. Clark has filed a complaint in divorce against Ethel Clark, alleging desertion.

Through Mannon & Mannon, R. E. Shimmin has filed a petition for letters of guardianship over Mary E. I. Loring, an insane person. The estate is valued at about $2500, and consists of real property.

Through M. H. Iversen, Claude Johnson has filed a petition for letters of administration on the estate of J. W. Johnson, deceased. The estate consists of real and personal property valued at $13,000.

Inventory has been filed in the J. H. Boyd estate, showing real and personal property valued at $2245.

Inventory has been filed in the August Samuelson estate, showing real and personal property valued at $1500.

R. C. Burger and son, Hale, of Yorkville, were in Ukiah on business last Wednesday. Both are well known ranchers of that section.

Laverne Kehoe left Monday for Monterey for several weeks visit.

Mrs. Bertha Emery left the latter part of last week for a visit in San Francisco.

Ed Keller came up from Petaluma the latter part of last week for several days' visit with relatives and friends in Ukiah. He was accompanied by his oldest son.

SERIES OF BURGLARIES ROUSE LOCAL OFFICIALS

Four Places Entered and One Robbed Is Record of Past Week for Some Unidentified Criminal

Four places in town were entered the past week and one, the home of Mr. and Mrs. E. B. Gibson, was burglarized, the thief or thieves getting away with $13 in money, a suit of clothes and various small effects, including a valuable gold watch and chain.

In addition to the Gibson home the following places were entered: The office of the Dispatch-Democrat, the Redmen's hall and the home of Mr. and Mrs. Benson Edwards. Whether anything of value was stolen from the first two is not known, as it would be difficult to discover. Nothing was taken from the Edwards home as the burglars were scared away by the neighbors before anything could be taken.

The Gibson home was entered last Friday night. Mrs. Gibson heard the intruders but paid no attention to the noise. The thieves got way with Mr. Gibson's keys among other things and he was forced to hire a mechanic to drill into the money box in his safe the next morning in order to find out whether they had not gone from the house to the store and robbed the safe. They had not done so, as he discovered after opening the money drawer, but forty-one dollars in currency in the cash box was destroyed by the mechanic's torch in his efforts to open the box. The keys subsequently were recovered near the Episcopal church. A fountain pen and some papers belonging to him were also found near the Episcopal church.

The Dispatch-Democrat and the Redmen's hall were opened in each case by the burglars prying off the strip which stops the door and then inserting a thin blade of steel between the catch of the lock and the door frame and prying the catch back.

The Edwards home was entered by two men. One was an old man whom Mrs. Edwards gave a meal to during the day last Saturday. He evinced a desire to work in payment and she sent him down to the butcher shop where her husband works.

(Continued on page 5)

MOTOR SHIP SINKS OFF MENDOCINO CITY

The motor ship, Mary Hanlon, loaded with a cargo of railroad iron and 5000 ties consigned to Portland, Oregon, sank off Mendocino City at about three o'clock Wednesday morning. The captain and the crew of seventeen took to the boats and made shore safely at Albion.

The vessel had loaded the railroad ties at Albion Monday and had put to sea Tuesday evening. Seams opening in her hull were responsible for her sinking.

LOSES VALUABLE HORSE

Bert Thurston, well known electrician of this city, lost his valuable bay horse, Prince, the latter part of last week. The animal was dragging a scraper where Thurston has a contract to dig a well on the Adams place at the Forks of the Boonville road and the state highway. He became mired in some mud that had been scraped into a pile, and in extricating himself strained himself internally. Nothing could be done to help him and he died Friday evening, about twenty hours after he was taken home.

Thurston had refused $300 for him a few days previously.

ARRESTED UNDER FIRE LAW

Andrew Wilson and Secondo Boero came under the shadow of the law prohibiting setting fires and blasting without permission of the fire warden the latter part of last week. Wilson was arrested for setting off blasts and Boero for setting brush fires on his place. Both men were sentenced to 30 days in jail and the sentences suspended by Judge Busch.

MARRIAGE LICENSES

Marriage licenses were issued to the following couples the past week: Starvros Stamatios, 28, and Blanche Conner, 17, both of Glen Blair; Albert Douglass, 27, Zenia, Oregon, and Ethel Rose Offield, 27, Portland, Oregon; Donald Frazer, 46, and Mary Schaefer, 46, both of Fort Bragg; Benjamin Stump, 26, Comptche, and Violet A. Williams, 23, Ukiah.

FORT BRAGG COUPLES WED

Oscar Niemi and Miss Elizabeth Kivi, of Fort Bragg, were married in San Francisco last week. They will make their home in Fort Bragg following their wedding trip.

Miss Myra Savage and Forrest Gibbs, also of Fort Bragg, were married in Martinez recently.

REDMEN GATHERED FOR POW-WOW HERE SUNDAY

The members of Yokayo tribe of Redmen and the local Degree of Pocahontas did themselves proud last Sunday at their barbecue in the grove, where they entertained some three hundred members of the two orders.

On Saturday evening the Past Sachems Association of the north of the bay counties assembled here and held a meeting at the Legion hall. A degree team representing the San Rafael, Santa Rosa and Petaluma lodges put on the initiatory degree, adopting a large class of palefaces, after which the business session of the association was held.

The barbecue Sunday morning was the big event of the meeting. It was under the general direction of J. H. Holtze, and both he and his able corps of assistants deserve much credit for the splennid manner in which it was conducted. James R. Elder acted as toastmaster and Mayor George P. Anderson delivered the address of weliome.

A tournament of "barnyard golf" was held at which Santa Rosa defeated the local team of horseshoe pitchers.

The meeting was one of the most successful the Past Sachems Association has held.

UNDER SURGEON'S KNIFE

Walter, the son of Mr. and Mrs. J. D. Metzler, of Hopland, underwent an operation for appendicitis the latter part of last week. He is doing well.

SHERIFF PUTS LOCK ON 20,000 GALLONS OF WINE

Garzini Place In Coyote Valley Visited By Officials. May Go to Federal Court

Sheriff Byrnes and Deputy Sheriff Weger the first of the week visited the Garzini place in Coyote valley section, better known as "Vinegar Hill," and placed a lock on the winery, containing about 20,000 gallons of wine, all of which probably will be confiscated. The sheriff claims that Garzini has been one of the most flagrant offenders against the bootleg law of anyone in this neighborhood. It is stated that several counts against him have been presented to the grand jury and that he will be placed under arrest as soon as the indictment has been returned.

Byrnes intimated that he may turn the booze over to the federal authorities for prosecution.

It is also stated that Garzini was 1500 gallons of wine short when measured up by a government agent a short time ago.

SURVEYOR GENERAL HERE

State Surveyor General Kingsbury and son have been in Ukiah for several days, the surveyor general coming here to conduct the sale of school lands in this county, which takes place this morning.

Mr. Kingsbury, who lives in the southern part of the state, expressed himself as delighted with the opportunity to visit the mountain counties.

APPLY FOR LICENSE

An application for a marriage license was received by County Clerk Prather Wednesday from Archie Kemppe and Claire Biaggi, both prominent residents of Fort Bragg.

The necessary affidavit blanks were forwarded by the clerk, and it is presumed that two hearts will soon beat as one and two souls will be with but a single thought.

Mrs. W. F. Fuller, of Fort Bragg, was in Ukiah last Saturday to attend the meeting of the probation committee, of which she is a member.

HOT CONTEST LOOMS OVER HOPLAND CONSTABLESHIP

With J. W. Stutsman and Sidney Dale, both of Hopland, already in the race for the constableship, and the rumor of two or three more entries possible, the prospects are good for a real, honest to goodness political fight in Sanel township. Sanel takes her politics very seriously and the situation already assures a spirited fight at the primary without further entries to complicate it more.

GRAND JURY IN SESSION

The grand jury has been in session all week and will probably not complete their labors until today or tomorrow. It is stated that over twenty cases have been presented for indictment by them, most of which are bootleg cases.

This will wind up the jury's duties for the year and they will be dismissed at the conclusion of their session this week.

P. H. Joseph and family returned Wednesday from a short motor trip to San Francisco.

INSTRUMENTS ON RECORD

June 16, 1924 (Continued)

DEEDS:

Daniel M Higgins et ux to C H Stephens et ux, dated June 5 1924. Lot 19 in Sec 7 City of Fort Bragg.

C J Arveson et ux to Daniel M Higgins et ux, dated June 5 1924. Lot 19 in Sec 7, City of Fort Bragg.

DEED OF TRUST:

C H Stephens et ux, grantors, A H Shafsky & W J Schultz, Trustees, The Coast Nat Bank of Fort Bragg, beneficiary, dated May 22 1924. Lot 19 in Sec 7, City of Fort Bragg. To secure payment of $1925.

RELEASES OF MORTGAGES:

The Coast Nat Bank to Daniel M Higgins, et ux, dated April 1 1924. Releases mortgage recorded in book 85 of mortgages at page 182.

Daniel M Higgins to Charles H Stephens et ux, dated Mar 24, '24. Releases mortgage recorded in book 90 of mortgages at page 320.

June 17, 1924

DEED:

Callie M Grant to Inez Leek, dated June 17 1924. A portion of Lots 1 & 2 in Blk 5, Town of Sanel. $4.00 rev stps.

Calvin G Hogle to Maude I Hogle, dated Nov 8 1923. All the real property in Mendocino county standing of record in the nan(of the party of the first part herein. (Calvin C. Hogle.)

T B Forse to Pearl M Cox, dated June 14 1924. A part of Lot 144 of Yokayo Rancho.

DECREE SETTING ASIDE WHOLE ESTATE TO WIDOW:

Estate of C V Marsh to Cynthia A Marsh, dated June 6, 1924. Property in SE¼ of NW¼ S 31 T 19 NR 17 W MDM being 7.6 acres more or less.

MORTGAGE:

Christen Hansen et ux to H T Hopper, dated June 17 1924. Northerly portion of W½ of Blk 44 of Western Addn to Ukiah City. $4000 1 yr at 7 per cent.

RELEASES OF MORTGAGES:

Lee Pesola Est et al to M E Hellman, dated June 10 1924. Releases chattel mortgage recorded in book 16 of chattel mortgages at page 453.

ASSIGNMENT OF MORTGAGE:

H L Preston to E P Thurston, dated April 3 1924. Assigns mtg recorded in book 87 of mtgs page 34 being dated Mar 2 1920 made and executed by Christen Hansen et ux to H L Preston.

RELEASE OF MORTGAGE:

The Coast Nat Bank of Fort Bragg to Werner Ness, dated May 30 1924. Releases mortgage recorded in book 69 of mortgages at page 235.

CANCELLATION OF ATTACHMENT:

The First Nat Bank of Ukiah vs W E Kinsler et ux. Cancels attachment recorded in book 3 of attachments page 396.

CANCELLATION OF MORTGAGE:

Christen Hansen et ux to H L Preston. Cancels mortgage recorded in book 87 of mortgages page 34. (Cancelled by Assignee)

June 18, 1924

PATENTS:

United States to Edith M Tuttle, dated Dec 30 1904. SW¼ of SW¼ S4 & E½ of SE¼ & SW¼ of SE¼ S 5 T 21 NR 15 W MDM.

United States to John W Keegan, dated Dec 30 1904. SW¼ of S 9 T 21 NR 15 W MDM.

DEEDS:

R P Patten, et ux to O O Butcher et ux dated May 24 1924. Lot 3 in Blk 26 Northwestern Addn to Willits Rev stps 50c.

Frederick C Blosser to D J Blosser dated June 17 1924. Most easterly 100 ft of Blk 5 & part of Lot 6 in Blk 9 of "Willitsville" Rev stps 50c.

H S Tregoning et ux to Martin L Delaney, dated June 10 1924. A part of NE¼ of NE¼ S 36 T 18 NR 18 W MDM. Rev stps $1.00.

AGREEMENT FOR SALE AND PURCHASE OF REAL ESTATE:

Elizabeth Conway to Grace Connolly, dated Mar 7 1924. Property about 1 mile N of Greenwood. Price $500.

MORTGAGE:

Edson Witherell et ux to Mads Iversen, dated June 18 1924. 12 acres being a part of Lots 96 & 167 of Yokayo Rancho. $300 3 years at 8 per cent.

NOTICE OF SALE:

C A Myers to A J Beasley, dated ..... Myers Confectionery Store at Hopland.

June 19, 1924

DEED:

Curtis A Miller to Isabel Miller, dated Jan 14 1924. About 60 acres in Lot 103 of Yokayo Rancho. Also all personal property in the said real property.

DEED OF TRUST:

A E Dickinson et ux, trustors A H Bray, trustee, and N S Jackson, beneficiary, dated June 14 1924. E½ of NW¼ & W½ of NE¼ S 32 T 17 NR 13 W MDM. To secure the payment of $1000.

COMMISSIONERS CERTIFICATE OF SALE ON FORECLOSURE:

G E Redwine (Commissioner) to H L Preston, dated June 14 1924. Property in Town of Laytonville. Price $1172.08.

CHATTEL MORTGAGE:

A Mello to J Figueiredo, dated June 14 1924. 1 gasoline fishing boat U S Custom House No 3296. $1300 on Sept 1 1924 at 4 per cent.

REVOCATION OF POWER OF ATTORNEY:

Bertha A Leloy to Edna N Harpe dated June 14 1924. Revokes power of attorney dated Feb 6 1922.

BILLS OF SALE:

Joe Cano to A Mello, dated June 14 1924. 1 gasoline fishing boat U S Custom House No 3296. Price $1100.

Mrs. Sigrid Jones to Joe Cano, dated Mar 25 1924. 1 gasoline fishing boat Custon House No 3296.

June 20, 1924

DEEDS:

Continental & Com'l Trust & Sav Bank to Union Lbr Co, dated April 4 1924. SE¼ of NE¼ S 25 T 19 NR 15 W MDM.

G E Redwine (Commissioner) to Frank B Hood, dated June 19 1924. Land in Secs 6 T 19 NR 14 W MDM, in Sec 1 T 19 NR 15 W MDM and in Secs 31 T 20 NR 14 W MDM. Price $12,650.

JUDGMENT QUIETING TITLE:

G H Wyckoff & Edna E McClendon, plffs vs T D Balderston, et al, defts, dated June 20 1924. Quiets title to property in Calpella. Quieting title in plffs.

DECREE DECLARING JOINT TENANCY TERMINATED:

Joint tenancy terminated and title vested in Gertrude Annie Reilly in and to property in Secs 28 & 29 T 15 W MDM.

Estate of Joseph Dias to Cora Workover, dated May 9 1924. Property in Secs 28 & 33 in T 18 NR 14 W MDM.

ASSIGNMENT OF MORTGAGE:

B M Bucknell to M H Iversen, dated June 20 1924. Mortgages executed by O T Price et ux dated Jan 15 1924 and of record in book 96 of R E mortgages and in book 18 of chattel mortgages at page 42. Consideration $1500.

June 21, 1924

DEED:

A Sirizotti et ux to C Ciancarelli, dated May 17 1924. Lot 16 of Orchard Addn to Willits.

CHATTEL MORTGAGE:

Gim Laffranchi, to Mrs Dora T Chapple, dated June 4 1024. 20 acres of growing wheat & 30 acres of growing oats on ranch in Little Lake Valley. $250 payable Sept 15 1924 at 7 per cent.

MARKET REPORT

The market report issued by the state and federal livestock bureau last Tuesday, is as follows:

CATTLE: The outstanding feature of the week was the liberal supplies of lambs and lower grade cattle which are barely steady while best grass steers worked somewhat higher. The bulk of the cattle came from California and consisted of steers in the main which weighed out under 100 lbs. and were considered only steady with a weakened dressed beef market at the close. Early in the week several loads of fairly well covered steers from northern California brought $8.50-$8.75 but most operators now consider these out of line and are generally unwilling to keep up the standard set, however, it is doubtful if anything grading fat can be bought much under $7.00 f. o. b. shipping point. The bulk of receipts have been of medium and common grades and prices are exceedingly weak on this class of material principally on account of liberal offerings. Two loads of uniform half fat steers averaging 920 lbs. cost $7.50-$7.60 which were suitable for "shop" purposes and a number of other four car shipments were handled to original owner's account and estimated to net $7.00-$7.50 when final accounting was made. Country offerings on this material both alive and dressed to the city market is making it difficult for packers to maintain their trade. Numerous loads of common steers brought $4.00-$5.00. Cows show practically no change from the past few weeks with only a few loads making $5.00-$5.25 and the bulk of arrivals were of low grade quality. Several concerns are handling this material from their ranches so that coolers were generally well supplied with cow beef. Offerings of cows from drought stricken districts still continue. A few cars of medium cows realized $3.50-$4.00 and drought stricken kinds $1.75-$3.00 for sausage. Bulls are steady with a few light fleshed kinds at $3.00.

CALVES: The calf market this week has been steady on the good and choice light weight kinds but weak on medium and common kinds and heavy veal. A few loads of 150-160 lb. medium brought $7.50 with numerous loads around 250 lbs. from owners' ranches. Heavy calves up to 300 lbs. brought $5.50.

HOGS: Compared to a week ago the hog market is steady with the bulk of the hard grain fed Californias costing around $8.50-$8.75 for the 150-200 lb. weights while the medium weight butchers were taken at $7.25-$8.25. Several loads of choice Colorados and Nebraskas brought $8.50-$8.70 and a load of 90 lb. stockers which should have been fed scored $4.00.

SHEEP: When compared to last week lambs are weak with a number of the larger concerns well supplied for the next ten days on account of two intervening holidays. Country offerings continue liberal and the extreme top on choice lambs is $11.00. Most of the lambs have been costing $10.50-$11.00 and are a little heavy for the local trade territory since eastern dressed shipments have been discontinued. Sheared spring lambs scored $9.00-$9.50 and graded only medium. All classes and grades of mutton are weak only a few part loads of 90 lb. yearlings scoring $6.50. Good shorn ewes averaging 110 lbs. around $4.50 and aged wethers averaging 100 lbs. $5.35. About 310 cars of dressed lambs have been sent east approximating 190,000 head from four leading state markets which compares with 275,800 alive a year ago up to June 15.

HOLDERS OF TELEPHONE STOCK NUMBER 300,000

The registered shareholders of the American Telephone and Telegraph Company have now passed the 300,000 mark which is a gain of more than 19,000 over the number on December 31 last. The total gain for 1923 was 32,224.

No other American corporation has so large a number of stockholders. The number has grown from 7,500 in 1900 to 40,400 in 1910, to 139,400 in 1920, and now it is more than 300,000. In the short space of three years the number has more than doubled. This stock is all held in America, with the exception of about 1 per cent, so that in every sense of the word it is truly an American corporation.

New Ambition For Nervous People

The great nerve tonic that will put vigor, vim, and vitality into nervous, tired out, all in, despondent people in a few days is the celebrated Prunitone.

Anyone can buy a bottle, it is inexpensive, and E. B. Gibson sells Prunitone in such large quantities, that it proves that it is a remedy of unusual merit.

Thousands praise it for general debility, nervous prostration, mental depression and unstrung nerves, caused by overindulgence in alcohol, tobacco, or overwork of any kind.

As a brain food or for any affliction of the nervous system Prunitone is unsurpassed, while for hysteria, trembling and neuralagia it is simply splendid. Mail orders filled for out of town customers.

MENDOCINO COUNTY HEADQUARTERS

Excellent service and central location makes either of these two good hotels an ideal place to stay while in San Francisco

Rates
Single from $1.50
Double from $2.00

HOTELS CLARK & HERALD
Eddy and Taylor *Eddy and Jones*
San Francisco

Dispatch-Democrat Want Ads Pay

COMMERCIAL BANK OF UKIAH

Directors	Officers
Geo. W. Scott	W. P. Thomas, President
H. B. Muir	Geo. W. Scott, Vice President
L. E. Crawford	A. D. Scott, Cashier
J. C. Johnson	N. Taylor, Assistant Cashier
W. P. Thomas	Mrs. B. H. Miller, Clerk

This Bank Does Both a
COMMERCIAL and SAVINGS BUSINESS

Capital Paid Up.....$50,000.00
Surplus and Undivided Profits....$58,000.00

Interest Paid on Savings Deposits at the rate of 4 per cent per annum. Interest paid every six months.

A bank book showing an ever increasing savings account is one of the most valuable things you can possess. It carries with it an assurance of independence, and a relief from worries for the future.



A life saver in summer

—Cool Kitchen
—Ready "laid" to start
—No fire to keep up

Pearl Oil's cooking flame is heat *concentrated* and—for the warm season particularly—a life saver!

With a convenient oil cookstove and Pearl Oil you *don't* have to lug heavy coal and wood—to overheat the kitchen.

Pearl Oil is refined and re-refined by the Standard Oil Company's special process to insure the highest quality kerosene—non-corrosive, odorless, clean burning and economical. Avoid disappointment—ask for Pearl Oil by *name*.

STANDARD OIL COMPANY (California)

PEARL OIL (KEROSENE)

ONE OF THE STRONGEST COMPANIES IN AMERICA

Exactly what is meant by

PERFECT PROTECTION

In the course of the average man's life, two or more of the following contingencies are sure to occur:

1. Accident
2. Sickness
3. Financial adversity
4. Death
5. Poverty in old age

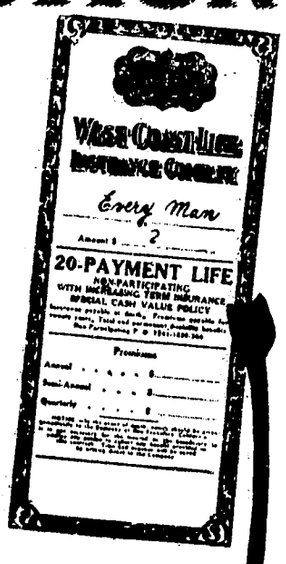

Unless your insurance policy provides against *all* of these things, you are little better off than if you had no insurance at all.

A Perfect Protection Policy in West Coast Life provides protection against all of these—and does it in one policy. It is the best insurance value you can buy.

Mail today

"A Service That Endures"

WEST COAST LIFE INSURANCE COMPANY
HOME OFFICE - SAN FRANCISCO
WILLIAM B. HAGANS
District Manager
420 N. State St., Ukiah, Calif.

WEST COAST LIFE INSURANCE CO.
605 Market Street, San Francisco (138)61

Gentlemen:—Without obligation on my part, send me more information.

Name _____
Address _____
City _____
Date of Birth _____ (MONTH) (DAY) (YEAR)

Ask for CAMERON "SUN PROOF"

EVEN if the steam laundry washes your Cameron Sun Proof shirt in the "white bleach" along with the hotel linen it *will not fade*. All colors are guaranteed—even the blue!

"those long-tailed shirts"

Jamison Brothers

Ukiah :-: Calif.

Like the Cow that Feeds on the Wrong Side of the Fence

You've seen her—straining and scratching her neck to reach scrawny weeds, when thick green grass was right under her feet.

Lots of people, too, reach far over the fence to put their money in doubtful projects when there are better, more profitable investments right before them.

The safe, sure way is to get Facts, before you invest your hard-earned money or the saving upon which you are counting in old age.

Every investment offered by this institution is a real opportunity—investigated before we put a dollar in it.

First National Bank of Ukiah

Our Strength Your Protection

What Can Chiropractic Do For Me ?

R. S. BLEND, D. C.

The answer is simple: If the CAUSE of your trouble is Nerve Pressure, and the chances are that it is, Chiropractic Vertebral Adjustments, given by a competent chiropractor with the bare hands alone, will relieve this pressure. The effect of this pressure is to impede the normal flow of Vital Force to all the organs of the body. This then gives rise to another effect, called disease. When the cause is removed the EFFECT disappears; for, without CAUSE, there can be no EFFECT.

If Chiropractic had not really afforded relief to hundreds of thousands of sick and suffering men and women during the last twenty-five years, the Searchlight would long ago have revealed that fact, and Chiropractic would have died by the wayside.

On the contrary, Chiropractic is now STRONGER than it ever was. Publicity has strengthened it instead of weakening it, and above everything else, this wonderful Drugless Health Science is for YOU and YOUR family.

Investigate at once. Do not delay. Every day you delay means that much longer for you to regain your health. Consultation and Spinal Analysis Free.

RALPH S. BLEND, D. C.
CHIROPRACTOR

Office and Residence, Cor. Church and School Sts.

Hours 9 A. M. to 7 P. M. During June, July and August office will be closed after 7 P. M.

Lowest Priced Closed Car

With Doors Front and Rear

ONLY $160 more than the Overland touring car—the Overland Coupe-Sedan —*the world's foremost closed car value.* All the unique exclusive features of a coupe and a sedan in one!

Removable rear seat gives big loading space for anything and everything. Seats adjust backward and forward. Seats also make into a full-size bed in the car—great for camping. Easy riding *patented* springs—big power—reliability—record-breaking economy. Come in and see it.

Overland is the only touring car with sliding gear transmission, priced under $500, *f. o. b. Toledo.*

Overland

H. E. DAVIS, Dealer
Ukiah, Calif.

HOPLAND NEWS OF PAST WEEK

HOPLAND, June 25.—A very interesting program will be given at the regular meeting of the Hopland farm center tonight, June 27. This program is given with the compliments and under the auspices of the California Farm Bureau Federation. The program is as follows: Comedy—"Count the Votes," Harold Lloyd and Bebe Daniels. Illustrative pictures showing the disastrous effects of the prevailing hoof and mouth epidemic, what the prevalence of the scourge means to California, and methods of coping with it from a sane and precautionary standpoint. There will also be beautiful scenes, educational experiments, and the latest state-wide agricultural news in motion pictures. This program is free, no soliciting, no collections and every resident of this section should see and enjoy this program.

Walter Metzler, who was operated on for appendicitis Thursday of last week at the Langland hospital, is recovering nicely and expects to return home Saturday.

School Supervisor F. L. Caughey was a visitor to this section Thursday of last week.

Mrs. Margaret Duncan left the last of the week for a month's vacation.

Mrs. Martin Silvers and R. Caughey motored over from Philo Saturday. They were accompanied home by Miss Elsie Holmberg, who will enjoy a few days at home before going to San Jose, where she will attend summer school at the teachers' college.

Mrs. Corinne Gove, teacher of the intermediate grades, has resigned and has accepted a school in Sonoma county.

Mr. and Mrs. Roy Johnson, of Lakeport, were visitors with local relatives here Sunday.

Miss Dorothy Duncan returned to Berkeley the first of the week after several days' visit here.

Mrs. Crawford, of Santa Rosa, is enjoying a visit with her son, Chas. Cantrell.

Monte Banker, of Ukiah, was a business visitor here Tuesday.

Chas. Swanfelt and Robert Buckman are both driving a new Jewett sport car.

Kenneth Phillips, of San Francisco, is enjoying his vacation with his parents, Mr. and Mrs. A. J. Phillips.

Mr. and Mrs. Clow, Mr. and Mrs. Dave Boyd and Mrs. Morgan, of Philo, were week end guests at the A. J. Phillips home. They all enjoyed a motor trip through Lake county Sunday.

Mr. and Mrs. Evan Thatcher entertained as their guest last week, Mrs. J. Kemp, of Los Angeles.

David Cox and Mrs. William Passalacqua, of Healdsburg, were guests at the F. F. Bailhache home Monday.

Mr. and Mrs. Wm. Rush were visitors to Laytonville Sunday.

CALPELLA NEWS

CALPELLA, June 25.—Mr. and Mrs. John Finne and two daughters, Alice and Harriett, spent the week visiting relatives in Eureka. The trip was made by auto and was a very pleasant one.

Miss Lucy Trimeloni is in charge of the ice cream parlor at Mr. Howard's store.

Mr. and Mrs. Sam Newell are visiting relatives in Oakland. Mr. Newell has been in poor health for some weeks and is resting up at the home of his sister.

Mrs. H. C. Mercer, of Ukiah was calling on Mrs. Wm. Hetrick Monday.

Walter Carter, of Island Mountain, was visiting relatives over the week end.

The two young sons of Mrs. Susan Steinhoff, Raford and Virgil, are camping on the ranch for a week and both a re having a general outing.

Joe Scott is assisting Benson Newell in the garage while Mr. Newell is in the bay region.

Quite a number of Calpella people attended the Redwood valley exercises Thursday evening. The program was very interesting. The children's costumes were made by them and were well done. Much credit is due Miss Reynolds for the evening's program.

Redwood Valley Grange will hold its annual picnic and barbecue on July 4. The place to hold the picnic has not been chosen as yet but will be decided on at the next regular meeting. Let all try to be present.

Lewis Finne is up from San Francisco for his regular summer vacation and visit with his three sons. Mr. Finne is stopping with Mr. and Mrs. John Finne. Many old friends are glad to welcome Mr. Finne to the old home again.

Mr. and Mrs. Chas. Thurow and family are enjoying a two weeks' vacation in Los Angeles with relatives of Mrs. Thurow.

Mrs. Q. Hughes left Sunday morning last for Los Angeles, to be absent two weeks with friends.

Mr. and Mrs. Keifer were entertained at a dinner at the home of Mr. and Mrs. H. Traub Sunday, the occasion being Mr. and Mrs. Keifer's wedding anniversary.

L. C. Faught, of Hopland, was a Ukiah visitor on business the early part of the week.

M. C. Briggs, one of Potter valley's prosperous ranchers, was in Ukiah last Wednesday on a business trip.

Miss Yates, youngest daughter of Mr. and Mrs. Charles Yates of Largo, has been visiting her parents for the past week. She is employed in San Francisco on the staff of the Weekly Industrial Review and Manufacturer.

Get in on the

COAL RUSH

to Mendocino County

STAKE OUT YOUR CLAIM

to a chunk of this black gold.

OWN A PIECE

of the Carbon Company, that is putting Mendocino County on the coal map.

GET IN AT THE START

of one of the most important new developments in the history of the Pacific Coast.

SEND IN THE COUPON

STANLEY H. MYERS,
Carbon Company,
Ukiah, Calif:

Dear Mr. Myers:

What is all this coal business about? Send me a sample sack of Mendocino County coal and information regarding the investment feature.

Very truly yours,

Please Write .....

or print Plainly .....

LOCALS

Miss Edith Hoag, principal of the Sonoma school, arrived here the first of the week and is spending the summer vacation with her parents, Mr. and Mrs. Leslie Hoag.

Deputy Sheriff Ward Ries, of Fort Bragg, was in town on official business for a few days the first of the week. He appeared as a witness before the grand jury.

Mr. and Mrs. B. B. Williams, of Indianapolis, Ind., are spending a few days visiting with the Eversole families. Mrs. Willams is a sister of J. W. Eversole and this being her first visit to California it goes without saying that she is enjoying her stay in Ukiah.

Jim Cleland and Thomas Anker left for the coast the latter part of last week to join the Fort Bragg boys' club at their camp on Big River.

Marvin Dooley was up from Hopland last Monday.

Mrs. Ed Percy returned Tusdeay to her home in Fort Bragg after a visit with her mother, Mrs. C. P. Smith, in this city.

Monte Banker left yesterday for San Francisco. He will bring up eight Jewett cars on his return.

Robert Dartt, a well known resident of Fort Bragg, and a relative of Fred Dartt, of this place, suffered a slight stroke of paralysis the latter part of last week. He was reported improving Wednesday.



This is a Series 'A' Special

WHAT WE WOULD LIKE TO HAVE YOU DO IS THIS—

COME in and let us put a Moon Car at your disposal. Drive it yourself.

Check up what we offer you in the Moon against what you are offered in any other car at anywhere near the price—

Special Moon-Continental Red Seal Motor
Special Moon-Timken Axles—front and rear
Special Moon-Delco Starting, Lighting and Ignition
Special Moon-Warner Transmission

And remember—these specialist units are all designed to *go together.*

The Moon engineers are left free to develop *their specialty*—the fine skill and utmost care in designing and constructing the finished car.

MOON

FROM A THINKING AUTOMOBILE MANUFACTURER —TO THE THINKING AUTOMOBILE BUYER

FRED C. SMITH
Distributor for Lake County, Ukiah and Vicinity

No. 17

WANT ADS

1c a word 1 time; 2c, 3 times; 3c, 6 times. Min. of 25 words
No Charge Account for Less than 50c.
Copy for ads should be in Wednesday to insure Classification

NEW THIS WEEK

LOST—Lady's overcoat, dark grey, wide black stripes, grey fur collar. Write M. Jaussaud, 1035 34th Ave., Oakland. 39-3p

FOR SALE—A good saddle mare, 8 years old. $65.00. W. T. Van Cleave, Potter valley, Cal. 39-3tp

FOR SALE—Team of horses, wagon and harness. One 8-h. p. gas engine, one No. 1 American sawmill, complete. J. W. Wilbourn, Redwood Valley, Calif., P. O. Box No. 2. 39-tfc

FOR SALE—Fordson tractor, new magneto, excellent condition, $300.00. Fordson tractor and Oliver orchard plow, both nearly new and cost $700.00, price $500.-00. Columbia roadster, good tires, completely overhauled, $350.00. Hudson touring car, tires good, mechanical condition excellent, price $350.00. A. F. Moulton, 303 S. State St., Ukiah. 39-3tc

CLOSED—Jack Adams paint shop will be closed from July first for three weeks. He will open again as soon as he returns from his vacation. 39-1tp

FOR SALE—Milk fattened 1½ lb. broilers. Delivered anywhere in Ukiah or vicinity; 30c per lb. Mrs. E. W. Sprague, Redwood valley. 39-3tp

FOR RENT — Modern five-room house, lot 60x180, large barn, walnut trees. Close in. Call 425 north Main street, Ukiah, or phone 348-W. 39-1tp

YOUNG MAN will take care of lawns. Charges reasonable. 315 South State street. Phone 70-J. 39-3tc

FOR SALE—Fine three-burner oil stove with oven. Phone 22F12. 39-1tc

LOST—Coat between Ukiah and Hopland, about two or three miles from Ukiah. Will girls seen to pick it up bring it to this office? Reward. 39-1tc

FOR SALE

FOR SALE—Parties leaving town will sell home, modern five-room house, lot 60x180, large barn, walnut trees. Close in. Call 425 north Main street, Ukiah, or phone 348-W. 38-2tp

FOR SALE—Six-room modern cottage. Apply Asa Smith, corner of Scott and north Oak streets. 38-3p

FOR SALE—Two thoroughbred New Zealand red male rabbits, 15 months old. Will sell for half price. Write to Route 2, Box 660, Potter Valley, Calif. 38-1tp

FOR SALE—4 ft. wood. $10 per cord. Sawed to any length and delivered in Ukiah without additional charge. A. J. Laton, Cow Mt., Ukiah. 37-6tp

FOR SALE—1923 Ford coupe, $350; 1922 Ford roadster, 2-speed axle, vaccum tank, Atwater-Kent system $300; 1917 Chevrolet, $75, $25 down, balance $10 per month; 1917 Overland, $100, $25 down, balance $15 per month. H. E. Davis, Overland Agent, 411 North State St. Phone 239. 37

FOR SALE—Used fence pickets, five feet of good sound wood, Small or car load lots, will make good grape stakes. Charles T. Smith, Hopland. 35-6tp

FOR SALE—300 good ewes, long wooled type, five years old, have raised 100 per cent lambs this season, all or part. Apply box 124, Hopland. 35-6tp

FOR SALE—Gasoline pressure tank and pump and several feet of hollow wire with connections. $10 takes the lot. Apply this office.

FOR SALE—Power Ross feed cutter including blower, pipe. Price reasonable. E. S. Williams, Ukiah, or H. Williams, Potter Valley. 24-tfc

WANTED

WRITE or call on James Stitt. Want country property to exchange for bay city property. Also real estate and insurance business. 9-tfc

WANTED—Mike the junk man is back on the job and wants scrap iron, rags, bottles, old metal, papers and magazines. Old cars bought and wrecked. Mike Cohen, 307 South Main St., P. O. Box 173, Ukiah. 22-tfc

NURSE wants care of children by hour or day. Phone 122-M. 38tfp

WANTED—To lease or in exchange for city income property, sheep range that will carry 1500 to 2,-000 head. Write Clary & Moffitt, Ukiah, Cal. 38-2tc

FOR RENT

FOR RENT—Five room unfurnished modern house. Nice yard and shade trees, chicken yard, blackberries and walnuts. Apply Mrs. J. J. Mathews. 37-tfc

FOR RENT—Furnished house of 4 rooms with annex. Large yard with shade trees. Six blocks from courthouse. $30 per month. Inquire of Will Van Dyke, Marks Bldg., Ukiah. 36-ttc

ROOM FOR RENT—Cool and comfortable for the hot days coming. Bath. Only $3.75 per week. Inquire at this office or at 306 S. Pine St.

FOR RENT—Four-room cottage partly furnished. Inquire 209 Main St. or write J. F. Hilliard, Lagunitas, Cal. 30-tfc

TO RENT—Large lot in Ukiah City, near railroad, fronting on Mason street and Smith street (recently extended to Mason.) Excellent location for lumber yard, wood yard, or other business requiring plenty of room near railroad. Enquire at this office. 35-tfp

MISCELLANEOUS

AUTO Steam Laundry at Ukiah Garage. Lonnie Lowe, Prop. Motors steam cleaned and cars washed. Called for and delivered. 38-3tc

"EPH. WEISS, the expert optometrist has equipped a permanent office in Santa Rosa at 113 "A" St., in conjunction with his San Francisco office and will be glad to see his Mendocino county friends and patients. 26-tfc

CORRECTION

Mr. Riley Hardin, of Longvale, writes to state that we were mistaken in a statement contained in the Dispatch-Democrat last week to the effect that he had realized 9½c from the sale of his lambs. He states that the price was 11c, which was ½c more than any other lambs except other Mendocino county lambs brought at that time.

We make the correction gladly.

Spend the
FOURTH
At
Lakeport
On
Clear Lake
A day of unusual and novel entertainment assured
PARADE
FREE BARBECUE
BASEBALL
FIREWORKS ON LAKE
PASSENGER-CARRYING SEAPLANE
BAND CONCERTS
GRAND BALL
in Evening

ELECTRIC MOTORS SAVE POWER
Connect one to a
Byron Jackson Pump
and get the highest efficiency from your pumping plant.
Estimates given for complete installations
R. A. ENRIGHT
ELECTRICAL CONTRACTOR
218 N. State St., Ukiah, Calif.

Potter Paragraphs

POTTER VALLEY, June 25.—F. L. Vann drove to Calpella Thursday on business.

Mr. and Mrs. Hugh Blake, of Ukiah, were greeting friends here Friday.

M. C. Briggs was a business visitor to Ukiah Friday.

Miss Evelyn Walker was shopping in Ukiah Thursday.

Dr. Basford, of Healdsburg, was looking over property interests here Sunday.

Miss Irma Burrows, who has been visiting her cousin, Miss Leona Dashiell for the past two weeks, has returned to her home in Berkeley.

Clyde Eddie was a Ukiah visitor Thursday.

Chas. Hardisty and family visited relatives in Willits Friday.

Walter Jones was a business visitor to Ukiah Saturday.

Mrs. Van Fleet, of Petaluma, who has been a guest of Mrs. C. A. Carner for the past week, returned home Saturday.

Mrs. J. S. Adams and son, Harold, accompanied by Miss Melva Thornton, motored to Arcata Friday, where Miss Thornton remained to attend the Humboldt State Teachers' College. Mrs. Adams and son returned home the following day.

Dr. Thomas and family of Ukiah, were week end visitors at the home of Mrs. Sarah Hughes.

During the past week Mrs. Smith visited relatives at Upper Lake and Ripon.

Mr. Kirkpatrick, of Ukiah, transacted business here Monday.

Eldora and Alton Knighten left Saturday for Colusa county, to join their parents.

Mr. and Mrs. A. Bon and Willard Dunn of Fairfax, spent the week end with Mr. and Mrs. Grover King of this place. Mrs. Bon was formerly Miss Ruth King.

Mr. and Mrs. Cecil King, of Ukiah, visited relatives here Sunday.

The Misses Ruth Day, Ethel Hardisty and Constance Goodrich left Saturday for Arcata, where they will attend the summer session of the Humboldt State Teachers' College.

Mr. and Mrs. Raymond Starr, Otis Filben and family, Mrs. Fowler, John Hughes and family, Lloyd Hughes and family and R. T. Hughes composed a picnic party at Blue Lakes Sunday.

Mrs. Grover Hunter and children and Miss Dorothy Carner are enjoying a visit in Oakland this week.

Mrs. J. J. Thornton returned from a visit to San Francisco Friday.

Miss Leona Dashiell was hostess at a home party last Thursday evening. The event being in honor of her eighteenth birthday. Various games featured a large portion of the evening's entertainment. Refreshments consisting of ice cream and cake were served.

The young people gathering and wishing the hostess many more happy birthdays were: Eldora Knighten, Ralph, Ruth, Zella and Velma Day, Alden Crafts, Maybert Brush, Howard Dashiell, Seth Williams, Frema and Constance Goodrich, Ethel and Bessie Hardisty, Alvin Adams, Muriel and Martha Neil, Clyde Eddie, Kenneth Busch, Evelyn Walker, Dorothy Carner, Harold and Herbert Whittaker, Harold Anker, Irma Burrows and Mr. and Mrs. Alvin Whittaker.

Fred Coble, formerly of this place but now of Stewart's Point, visited relatives here last week.

The three combined harvesters of this valley are all busy threshing grain this week. The grain crop here is fair despite the dry year.

Louis Hansen and family have moved into the Harvey house, formerly owned by Harry Johnston.

Mr. and Mrs. Burton and children, who have been living in the Harvey house, are now living in the house on the L. L. Grover ranch.

Mrs. James Eddie and Mrs. Chas. Whittaker are serving on the grand jury this week.

Mr. and Mrs. Roland Boynton and little son left Tuesday for a week's camping trip in Humboldt county.

Mr. and Mrs. Herbert Pickle and son, Harry, visited Mr. and Mrs. Percy Whitcomb of Willits Sunday.

Vane Thornton and family were Lake county visitors Sunday.

Mr. and Mrs. Gus Spotswood and daughter, Margaret, were among those who picnicked at Blue Lakes Sunday.

Those from here who attended the wedding of Alfred Shelton and Helen Keller at Rocktree Sunday were: Mr. and Mrs. Herbert Pickle and son, Henry Dickey and family, Mr. and Mrs. Theo. Gillespie, Mr. and Mrs. Lownes, O. F. Day and family and Geo. Pickle.

Mrs. Wiley Brooks and two little sons are visiting relatives in southern California this week.

J. J. Thornton, Orville Frost and Pet Coble were among those who visited the county seat Thursday.

LOGGING CAMPS CLOSE

C. B. Mallory's camp on the main river and Lester Mallory's camp on Valentine creek closed this week, throwing a number of woodsmen out of employment. With the upper river already full of logs held up because of a lack of freshet conditions the past winter and spring, and no opportunity to move them until another rainy season it was concluded to suspend operations during the summer. Added to this is the general uncertainty of the lumber market which has caused the closing of many interior and northern mills. —Mendocino Beacon.

F. B. Pomeroy left Wednesday for Arizona, where he may accept the sales managership of a big eastern company.

EARLY GARDEN SASS

The Dispatch-Democrat force is indebted to E. H. Phillips, well known local gardener, for a box of early "garden sass," consisting of green peppers, tomatoes, cucumbers and bell peppers, all of which were grown by him on his place here.

Imperial valley hasn't anything on Phillips when it comes to early stuff. "It's all in knowing how," says Phillips.

I. C. Burke was over from Boonville the first of the week on a short business trip.

Wet wash—6c per lb. Minimum of $1.00. Called for and delivered. Phone 70-W. Ukiah Steam Laundry. 45

BABTIST CHURCH SERVICES

SUNDAY, JUNE 29TH

11 A. M. **"A Basket of Fruit"**

8 P. M. **"Sin as a Wage Earner"**

ALL ARE WELCOME TO THESE SERVICES

PATRIOTIC SERVICE, PRESBYTERIAN CHURCH

Next Sunday, June 29th at 11 a. m.

Addresses by Superior Judge, H. L. Preston
—and—
Secretary J. H. Kirkpatrick, of the Chamber of Commerce
Dr. Breckenridge will conduct the service.
Special Music.
All are Cordially Invited.

DON'T SPEND IT ALL
Put Your Savings in a Savings Bank
SAVINGS BANK OF MENDOCINO COUNTY
Ukiah, California
Bank With Us Grow With Us

Summer Time is Here
To prevent the moths from spoiling your furs and surplus woolen goods, get one of those Beautiful Cedar Chests of which we have just received a new supply.
To preserve your butter, milk, meat, etc., get one of those up-to-date refrigerators.
And do not forget the new baby for this warm weather. Get one of our nice buggies.
J. W. EVERSOLE & SON
SINCE 1890
UKIAH CALIF.

Genuine
THERMOS BOTTLES
Pint Size
SPECIAL AT
$1.25
MORRIS DRUG CO.
Ukiah, California

Special Sale
SCRIMS AND MARQUISETTES

In white and ecrue. Several different patterns and styles.

Regular price 30c per yard _____ Special 24c per yard
Regular 85c per yard _____ Special 63c per yard
Regular price 75c per yard _____ Specail 58c per yard
Regular price 50c per yard _____ Special 39c per yard

All the popular colors in Cretonnes—Such as the browns, blues, old rose and orange made up in beautiful fruit and floral patterns.

Regular price 75c per yard _____ Special 58c per yard
Regular price 85c per yard _____ Special 63c per yard

Regular price 45c per yard _____ Special 36c per yard
Regular price 40c per yard _____ Special 32c per yard
Regular price 35c per yard _____ Special 28c per yard

A number of beautiful patterns in terry cloths

Regular price $1.25 per yard _____ Special 98c per yard
Regular price $1.65 per yard __ Special $1.28 per yard
Regular price $1.35 per yard __ Special $1.08 per yard

Wonderful assortment of soft voile dresses in greens, pinks, blues, yellows and dark colors, in the regular run of sizes.

Foster's Variety Store

FARM BUREAU NOTES

GRASSHOPPERS BECOMING A NUISANCE IN MENDOCINO COUNTY

By S. C. Myszka, Farm Advisor

Although more or less injury to general field crops, and particularly to orchard and vineyard plantings, takes place in Mendocino county every year, this injury is generally augmented during favorable dry seasons. The natural conditions in Mendocino county are such that outbreaks may be expected any time, as the immense uncultivated areas of the mountains, foot hills and grass lands offer many varying favorable conditions for the development of this pest.

Due to the character of the past few seasons, development of this insect has been much favored and is responsible for the occurrence of great numbers of hoppers in grain fields and foot hill areas this year. The early drying of the range vegetation during May and June may be responsible for a heavy migration of hoppers into the valleys. Considerable damage may result to adjacent vineyards and orchards as the hoppers in their search for green food may infest plantings and completely defoliate the growth before being noticed. Many growers are already sustaining damages due to this insect and serious losses may result unless careful watch is kept for its appearance.

Grasshoppers may be controlled before entrance into an orchard by the use of a poisoned bait. Bran furnishes a convenient vehicle for carrying the poison and may be made as follows:

Paris green or white arsenic	1 lb.
Molasses—cheap blackstrap	2 qts.
Lemons	6
Water	about 3½ gals.
Wheat bran	25 lbs.

(This amount should be sufficient to cover 5 acres.)

Mix above materials as follows: stir thoroughly the poison, molasses and water, first. Grind or chop finely the lemons, including rinds, and add this to the poisoned liquid. Then slowly pour this over the bran, stirring thoroughly, until an even mixture is secured. The amount of water to use will depend upon the coarseness of the bran. A fairly moist mash is preferable to a wet one and furnishes a much more attractive bait. The bran is moist enough when a small quantity firmly squeezed in the hand allows a little moisture to be pressed out so as to collect on the fingers.

The poisoned bran should be spread while wet and not later than one day after it is prepared, as it ferments rapidly in hot weather. The mixture may be spread by hand from a bucket and should be scattered as thinly as possible, either in the early morning or evening when feeding takes place.

The bait should be spread along fences, ditch banks, grain fields and foot hill areas adjacent to horticultural plantings. The insects having once gained entrance into an orchard or vineyard are difficult to induce to take the poisoned bait, and, therefore, should be killed before reaching such plantings.

Where infestations occur in orchards, young trees and vines may be advantageously sprayed with lead arsenate, using 6 lbs. to 100 gals. of water. Some good spreader, as kayso, should be included in order to stick the poison to the foliage.

Detailed information concerning the control of grasshoppers may be had by applying for the same at the Farm Advisor's office or the office of the County Horticultural Commissioner.

Mrs. Harold Holliday returned home last Sunday from a visit in San Francisco.

J. S. Cotton, principal of the Fort Bragg high school, has been here the past week in attendance at the session of the board of education.

Mrs. W. T. Rice, Mrs. Foster and Mrs. Shelton left last week for the East. Mrs. Rice and Mrs. Shelton will visit in Illinois and Mrs. Foster in Missouri.

New Location

Liberty Cafe

112 West Standley Street

ELECTRIC CREAM WAFFLES

Served Day and Night

FRESH FISH
EASTERN OYSTERS
FANCY SALADS
CHOICE STEAKS

REAL COFFEE

Excellent Service
Popular Prices

SERIES OF BURGLARIES ROUSE LOCAL OFFICIALS

(Continued from page 1)

That evening he sauntered by the shop and noticed that Mr. Edwards was at work, and, it is presumed, got his companion to go with him to the house. The second man is described as being young, clean shaven and about five feet seven or eight. They were noticed going into the back yard of the Edwards home at about dusk by Mrs. Edward Eversole, who lives in the adjoining house. She became alarmed, as the Edwards's were absent, and notified neighbors. Some time elapsed from the time they were first seen until Bish Davidson came along with his truck. He drove into the back yard and turned his lights all over the place, but nothing further was seen of the two men. Mr. and Mrs. Edwards made a search of the house after they came home, but nothing appeared to have been disturbed, so it is surmised that the visitors went over the back fence when the hunt got too hot for them.

These happenings, together with the burglary of the Dyberg dental office and one or two other similar affairs, have emphasized the necessity of locking doors at night or when leaving home.

Peace officers are keeping a close tab on several suspicious characters, but it is difficult to watch them all at this season, when so many are drifting through.

R. L. OBARR WEDS

R. L. Obarr, prominent resident of this city, was married at Lakeport last Wednesday to Mrs. Myrtle Arthur. The wedding party motored to Lakeport for the affair Wednesday morning. The ceremony was performed by Rev. Jerry Jeter on the shore of Clear lake, and following it the party sat down to a picnic wedding breakfast al fresco.

Among those in attendance from here besides the bride and groom were the following: Mr. and Mrs. J. R. Jameson and daughter, Lera; Mrs. Milos Green and three children; Mrs. Albert Green, of Fort Bragg, and daughter, Frances; Mrs. John McGimsey; Miss Bethina Arthur.

Our Want Ads Will Sell It For You

Wm. Harrington, a well known resident of Hopland, was in town on business the early part of the week.

Jack Adams leaves the first of the month for the southern part of the state, where he will spend several weeks.

Wet wash—6c per lb. Minimum Phone 70-W. Ukiah Steam Laundry. Called for and delivered. 45

4TH JULY SALE

5—Days Only—5

July 1st to July 5th Inclusive

EVERYTHING REDUCED

SUITS	CORDUROY PANTS
SHOES	KHAKI PANTS
HATS	GLOVES
DRESS SHIRTS	UNDERWEAR
NECKWEAR	BLANKETS
HOSIERY	CAPS

The Workingman's Store

In the Redemeyer Bldg. **R. Weil, Prop.**

IT WAS FOR THE BEST

"It was all for the best, anyhow," said Clyde Brewer, when he was forced to return home yesterday morning after two hours of what was intended for a two weeks' vacation. "When I got back I found the horses had broken into the yard and if I hadn't had to go back they would have done a lot of damage. So it was all for the best."

Brewer and Walter Brown left at four o'clock yesterday morning for Eureka in Brown's Jew Cadillac. They got halfway to Willits and found the motor almost red hot, so had to come back. They got the motor and Brewer's fence fixed and left again about eight o'clock.

So it was all for the best.

NEWS NOTES FROM COVELO

COVELO, June 25.—Mrs. Naomi Norton, of Newman, is enjoying a visit here with her parents, Mr. and Mrs. Rhodes.

The farm bureau film showing the hoof and mouth disease will be shown this evening in the aditorium of the grammar school.

Sunday evening Rev. Geo. Hill of the Baptist church gave a talk on Japan at the Presbyterian church, using lantern slides for illustrating. Mr. Hill spent many years in Japan as a missionary. The program proved very interesting.

Johnny Green is here visiting old-time friends—Mr. and Mrs. W. Grubb—the first of last week. After spending several days at Berkeley they will go on to Bedford, Oregon, where they will be joined by Mrs. Grubb's parents and make a trip to Crater Lake, then on to Dallas, Oregon, to spend the summer.

Mrs. Lily Quinlan and small daughter are here to spend the summer with her mother, Mrs. D. Patch, and sister, Mrs. Evan Rohrbough.

Roy O'Ferrall, of Buck Mountain and Jake Short of Bald Mountain were Covelo visitors Saturday.

Joe Hurt and Frank Fales were passengers on the incoming stage Friday.

Wm. Murphey, of Hidden valley, is in Ukiah having some dental work done.

Mr. and Mrs. W. Passalacqua and David Cox, of Healdsburg, were here last week purchasing saddle horses.

Allison Haun, after a short visit here with relatives, returned to Oakland where he has been attending the Polytechnic school.

Mrs. Mart Hoxie and two small children, of Shively, are visiting relatives in this vicinity.

Dr. E. C. Bennett, of Willits, was called here Saturday to attend Mrs. Phil Bauer, who was seriously ill.

At their home Saturday, June 21, Mr. and Mrs. Charles Hurt celebrated their golden wedding anniversary. Their children, grand and great grand children, relatives and many friends were present. Seventy-six seated at the tables that were set under the large walnut trees that surround the home. The program at 11 a. m. lasted one hour. Luncheon was served at 1:30. The tables were decorated with gold crepe paper flowers and three large wedding cakes. In the afternoon from two to five visitors were entertained and served cake and lemonade. The room in which the visitors were received was draped with gold and white crepe paper and a large gold wedding bell hung from the center.

Mr. and Mrs. Esbus, their daughter and husband and two small girls, from Lakeport, and Mrs. Emma Hurt, Mr. and Mrs. John Thompson and Eileen Hawdon, of Cloverdale, were here to attend the dinner.

In the evening a short program was given in the Masonic hall under the auspices of the Covelo Augusta Chapter of the Eastern Star. "Here Comes the Bride" was played by Mrs. Edna Webster while the bride and groom entered. They marched to the front of the hall where they were married the second time by Rev. Schillinger. The wedding ring was placed around the neck instead of on the finger. After the program was completed cake and punch was served.

The couple were married at Lakeport June 21, 1874. They have resided here for about forty years and are the parents of the following children: Mrs. M. Spurlock, Mrs. E. H. Long, Mrs. W. R. Rhodes, Mrs. Roland Gray, James Hurt, Mrs. Den Brush, Mrs. L. Hansen, Martin Hurt, Byron Hurt, Grover Hurt, Joe Hurt and Mrs. Chas. Limmer, all of Covelo, except Mrs. Hansen and Mrs. Limmer, who live in Ukiah. One son died in infancy, one daughter, Mrs. Mellissa Gray, passed away thirteen years ago. Mr. and Mrs. Hurt have 27 grandchildren and six great grandchildren.

Fount Salisbury, who spent several weeks at Orrs on account of a severe attack of rheumatism, was able to return to his home in town last week, much improved.

FREE Cooking School to open here

Up-to-Date, Wholesome and Economical Cooking Taught Free

The Week's Program

MONDAY: *Lecture*
"The Key to Success in Cookery"
Demonstration—Fruit Loaf, Whole Wheat Date Muffins, Quick Coffee Cake, Eight Minute Doughnuts, Corn Fritters, Croquettes.

TUESDAY: *Lecture*
"Short Cuts in Cake Making"
Demonstration—White Cake—Marshmallow Icing, Pound Cake—Bitter Sweet Icing, Mocha Cake—Mocha Icing, Cocoanut Fluff Cake, Eggless Chocolate Cake.

WEDNESDAY: *Lecture*
"Planning the Meals for a Family"
Pies, Cakes, and Salads.

Mrs. M. Burke, Expert in Cooking and Domestic Science Will Give Actual Demonstrations of the Most Modern Methods of Baking, Pie-Making, Frying and Preparing All the Popular Salad Dressings.

C. Hofman Co.

DEPARTMENT STORE

Monday, Tuesday & Wednesday

June 30, July 1 and 2

WHY does bread fall? Why does ordinary frying so often fill the kitchen with smoke and food odors? These and many other such questions that most women want answered will be clearly explained and actually demonstrated at the Free Cooking School this week.

You can see many foods prepared and cooked—can taste for yourself. You can take notes on the newest cooking methods and learn many new recipes.

* * * *

OF special interest will be the demonstrations in time and labor saving in the kitchen through the use of Mazola, the pure vegetable salad and cooking oil.

FREE—A package of Linit Starch will be given each woman attending

A Rugged Standard Automobile Battery

as low as

$15.95

A brand new 6 volt, 11 plate, full capacity storage battery fresh from the factory.

This battery is one of the products of the great Prest-O-Lite organization—and to the reputation of its makers we add our own reputation as Battery Merchants who cannot afford to offer you anything but the best in batteries.

Pull up at the sign of "Friendly Service"

Prest-O-Lite BATTERY SERVICE

Our expert service will prolong the life of your old battery.

C. C. STARKE
Ukiah Garage

RADIO BATTERIES AT ATTRACTIVE PRICES

REDWOOD VALLEY NEWS NOTES

REDWOOD VALLEY, June 25.—The commencement exercises of the Redwood valley union grammar school were held in the school auditorium Thursday night, June 19. The commencement address delivered by Harvey D. Miller was one of the best we have ever heard. Such an address could not help but be an inspiration to young and old alike. The operetta, "The Wedding of Daisy and Buttercup," was greatly enjoyed by all. Miss Reynolds deserves great credit for training the children so well. The costumes were very tasty, the result of much patient work. The children sold home-made candy to pay for the costumes.

The program was as follows:

Dance of the Flowers, by seven girls.
Operetta, "The Wedding of the Daisy and Buttercup."
America ..... All
Remarks .....J. W. Hardwick
Class Song—Tree Top Moving.
Address of Welcome..Desmond Ford
Class History ..... Roy Rutler
"Why Am I Going to High School" ..... Marian Jameson
Class Prophecy ..... George Mikkila
"Our School Grounds" ..... Elsie Woolley
Class Will ..... Virginia Huber
Remarks on Education ....Supt. Roy Good
Class Song—The Sailor's Prayer.
Graduation Address ..... Harvey D. Miller
Presentation of Diplomas ..... Supt. Roy Good

Graduating Class.

Alavar Bom, Desmond Ford, Orville Hayes, Dorthy Nelson, Virginia Huber, Willie Waino, Kenneth Williams, Eler Lampi, Walter Copsey, Marian Jameson, Elsie Woolley, Hiram Strand, Roy Rutler, Urho Neimi, George Mikkila.

The fall term of school is scheduled to open September 15, with the same efficient corps of teachers. A R. Sprague will be janitor again, while Ferd Faas has been selected for bus driver.

Saturday morning Mrs. Hester M. Gohlke and her sister, Mrs. James G. Winsby motored up to the Watts camp, which is located in the mountains west of Branscomb. Mrs. Gohlke found that she could drive over narrow, rough mountain roads without difficulty. The week end was spent in fishing and hiking in the deep woods. They enjoyed the cool nights under the big redwoods and the trout breakfasts.

Howard Hull will again drive the high school bus for Redwood valley, while Albert Dillon will transport the Coyote valley children between the Forks and Ukiah.

Mr. and Mrs. John Finne and family returned last week from a delightful motor trip to Eureka.

Louis Finne came up from San Francisco last week to spend several weeks visiting his children here.

Paul Hubner returned the first of the week from a four days' motor trip to Woodland and vicinity.

The grange has ordered a carload of lumber. They expect to ceil their hall and make other improvements.

The Improvement Club is circulating a petition asking for a new bridge near the site of the present bridge north of Calpella.



1800 MILES ON TWO YARDS OF SCRIP.

Your mileage is greater and costs less when you travel on Red Crown gasoline and Zerolene oil. Use convenient Standard Oil Company Scrip, in $5, $10 and $20 denominations; accepted by Standard Oil Service Stations and dealers wherever you motor. Fine for touring. Saves carrying cash. Economical.

RED CROWN GASOLINE

STANDARD of QUALITY
STANDARD OIL COMPANY
(CALIFORNIA)

CHURCH NOTICES

ST. JOHN'S METHODIST EPISCOPAL CHURCH
W. Church and So. School St.
BEECHER B. CONNER, Pastor.

Rev. J. H. N. Williams, D. D., pastor of the Methodist Episcopal church will preach Sunday morning at 11 a. m. The pastor of this church will speak at the Methodist Episcopal Church, South in the evening at 8 o'clock.

Sunday school at 9:45 a. m.
Epworth League at 7 p. m.
Prayer meeting Wednesday evening at 7:30.
A cordial welcome to all.

THE PRESBYTERIAN CHURCH
Rev. W. W. Breckenridge, Pastor

Morning service, 11 a. m. Patriotic service. Addresses by Judge H. L. Preston and Mr. J. H. Kirkpatrick. Special music.
Sunday school, 10 a. m.
Midweek service, Wednesday evening.

FIRST BAPTIST CHURCH
Oak and South Smith Sts.
Raymond Couch, Acting Pastor.

Bible school Sunday morning at 9:45.
Morning worship, 11 o'clock. Subject: "A Basket of Fruit."
B. Y. P. U., 7 p. m.
Evening gospel meeting, 7:45. Subject: "The Wages of Sin."
Prayer meeting Thursday evening, 7:45.
All are welcome.

Mrs. Randall Presleigh and three children are preparing to leave the first of July for Redding, where Mr. Presleigh is employed in a garage.

Lou Hofman left Sunday for San Francisco, returning Wednesday evening accompanied by Mrs. Hofman and Felice Louise Hofman, and Miss Katherine Bettman of Bellingham, Wash. Miss Bettman will be a guest in the Hofman home for several days.

SUPERIOR COURT NOTES

Bianchi vs. Avery—Action dismissed as to D. M. Burns. Witnesses examined. Case submitted.

Alma Fredson vs. John Fredson—Interlocutory decree of divorce granted plaintiff on grounds of extreme cruelty. Two children awarded to plaintiff. Defendant ordered to pay plaintiff $75 per month, beginning July 1, 1924.

Christine Hincher vs. Herman Hincher—Interlocutory decree of divorce granted plaintiff on grounds of extreme cruelty. Minor child awarded plaintiff. Restaurant business and furniture given plaintiff. Nash car given to defendant.

Estate of Giovanni Pelletti, deceased—Auditor authorized to draw warrant for all money of estate in county treasury.

Manuel Rodriguez vs. Helena Rodriguez—Interlocutory decree of divorce granted plaintiff on ground of extreme cruelty.

Fernandez vs. Fernandez—Interlocutory decree of divorce ordered entered as of October 2, 1919, and final decree of divorce granted plaintiff.

Swales vs. Burns—Ten days additional granted to file brief.

People vs. T. E. Thomas—Motion to set aside indictment denied. Plea of not guilty entered. Trial set for July 16.

People vs. Chas. Hageman—Plea of guilty entered. Probation denied. Defendant sentenced to pay fine of $300.

Matter of Nellie Frazer, a feeble minded person—Committed to state home at Glen Ellen.

Estate of Mary Foster, deceased—Chas. M. Mannon appointed sole appraiser and inheritance tax appraiser.

Estate of Andrew Kuharich, deceased—Decree that no inheritance tax is due.

Estate of Otis Redemeyer, deceased—Sale of 1922 Buick automobile to Ralphael Quinn for $900 confirmed.

Estate of C. V. James, deceased—Sale of one $500 and one $1000 P. G. & E. bond to Wm. Bromley for $1608.90 confirmed.

Fredson vs. Fredson—Order of submission.

Hincher vs. Hincher—Same order.

Rodrigues vs. Rodrigues—Same order.

Guardianship of Helen Isabel Murray, incompetent—Sale of automobile shop equipment to Savings Bank of Mendocino county for $1.50 confirmed, subject to all outstanding liens against same.

Estate of Chas. Ayers, deceased—C. M. Mannon appointed sole appraiser and inheritance tax appraiser.

Estate of Rafael Feliz, deceasd—W. F. Ornbuan appointed administrator without additional bond.

Estate of Percy Vincent Page, deceased—Decree setting aside entire estate to widow.

Estate of Wm. Lewis Reilly, deceased—Petition granted terminating joint tenancy.

Estate of Chas. E. Leek, deceased—Executrix granted permission to borrow $2400 on her unsecured note at 7 per cent interest payable semi-annually.

Mary Ganter vs. C. R. Privett et al—Trial set for Sept. 3, 1924.

Georgia Gschwend vs. Walter Gschwend—Trial set for Sept. 15, 1924.

Hart Wood Lumber Co. vs. Bonaly—Trial set for Oct 16, 1924.

P. Connolly vs. Lake Co. Canning Co.—Trial set for Oct 16, 1924.

O. L. Pinches vs. A. E. Beaumont et al—Motion for new trial dismissed by consent.

Geo. Wyrkoff vs. T. D. Balderston et al—Decree quieting title as prayed for.

Horace Ornbaun vs. B. R. Ogle—Demurrer sustained and 15 days granted to amend.

Edward Alves vs. E. S. Williams et al—Motion to tax costs submitted.

F. P. Lownes vs. Birdie Luman et al—Decree of foreclosure for $1500 principal, $83.65 interest, $36.55 costs, $175 attorney fees. G. E. Redwine appointed commissioner to make sale. Bond $100. Compensation $10.

People vs. T. E. Thomas—Indictment amended. Motion to set aside indictment argued and submitted.

People vs. E. L. Rich—Special venire of jurymen ordered for June 30.

COMMERCIAL BANK SAVINGS DIVIDEND

The semi- annual dividend at the rate of four per cent per annum, free of taxes, has been declared by the Commercial Bank of Ukiah to its savings depositors for the half year ending July 1, 1924, payable on and after July 1, 1924. Dividends not called for will be carried to the depositor's account and will bear interest at the same rate as the other items thereof.

38-3t A. D. SCOTT, Secretary.



The Runabout $265
F. O. B. Detroit
Demountable Rims and Starter Extra

Your Business Partner

By speeding the day's work, a Ford car provides more time for recreation. It is a partner in business and a wholesome means of entertainment.

This is the time when a Ford is most enjoyed. It gets the whole family out-of-doors. It is sensible and practical—an easy car to handle and care for, roomy, comfortable, reliable.

Above all, it is the car within most people's means—because of its lower first cost and rigid economy of operation.

Ford Motor Company
Detroit, Michigan

Touring Car $295 Coupe $525 Tudor Sedan $550 Fordor Sedan $695
All prices f. o. b. Detroit

SEE THE NEAREST AUTHORIZED FORD DEALER

Ford
THE UNIVERSAL CAR

You can buy any model by making a small down payment and arranging easy terms for the balance. Or you can buy on the Ford Weekly Purchase Plan. The Ford Dealer in your neighborhood will gladly explain both plans to you.



Trips that are Scenic and Safe

There are stretches of lofty and rugged country along the Northwestern Pacific lines, but roomy railroad coaches carry you through it in security—without nerve-strain or exposure to the hardships of the road.

Sound construction, direct routes and regular schedules make the Northwestern Pacific a smooth and dependable rail-highway through the varied regions of Northwestern California.

Comfort begins on the road when you travel via Northwestern Pacific. Reasonable fares, with special summer rates, reduce your travel costs, too.

Ask Northwestern Pacific agents for information, fares and descriptive booklets.

NORTHWESTERN PACIFIC

ASK YOUR GROCER
—For—
Golden Eagle Flour

Golden Eagle Milling Co.
PETALUMA, CALIFORNIA

DAILY
$10,032.87
The Sum P. G. and E. Paid
FOR TAXES

IT HAS previously been shown that the P G and E *does not make its own rates. The Public* (through the Railroad Commission) fixes the rates, which are made to cover "costs," including *taxes.*

The *tax matter* deeply affects every customer of the Company, because *taxes are a legitimate expense in the cost of doing business and are reflected in the rates for service.*

During the years 1921, 1922 and 1923 the P G and E paid $10,985,995.00 for taxes, or an average of about $10,032.87 per day, being 20 per cent of its net revenue.

Money saved to the Company in taxes from efficiency in government—City and County, State and National—can be saved to the consumers in rates.

PACIFIC GAS AND ELECTRIC COMPANY
P. G. and E.
"PACIFIC SERVICE"

Meet Your Friends at
The Golden West Hotel
When in San Francisco
Rates Reasonable
Kind and Courteous Treatment

SUMMONS.

In the Superior Court of the State of California, in and for the County of Mendocino.

A. D. SHORTT, Plaintiff,
vs.
W. F. ORNBAUN, as Administrator of the Estate of Barclay H. Gibson, deceased, W. G. POAGE, as Administrator of the Estate of John F. Todd, deceased, W. F. Ornbaun, as Administrator of the Estate of William S. Hensley, deceased, W. F. Ornbaun, as administrator of the Estate of Sarah E. Gibson, deceased, W. F. Ornbaun, as administrator of the Estate of Mrs. Elizabeth E. Lynch, deceased, W. F. Ornbaun, as administrator of the Estate of Mary L. Melton, deceased, W. F. Ornbaun, as administrator of the Estate of Susie G. Brown, formerly Susie G. Gibson, deceased, W. F. Ornbaun, as administrator of the Estate of William Doolan, deceased, Nora Redemeyer, as administratrix of the Estate of Luther Redemeyer, deceased, Louella Redemeyer, as administratrix of the Estate of Otis Redemeyer, deceased, John A. Redemeyer, May Redemeyer, Emma Redemeyer, John F. Gibson, George W. Gibson, Mrs. Ida Higgins, Mrs. Clara Layman, Francis Marion Gibson, Wm. H. Gibson, Rozalie E. Gibson, also called Rosalie E. Gibson, Robert M. Gibson, William D. Bliss, W. B. Plumb, Clymenia Sanborn, also "all other persons unknown, claiming any right, title, estate, lien or interest in the real property described in the complaint adverse to plaintiff's ownership, or any cloud on plaintiff's title thereto," Defendants.

Action brought in the Superior Court of the State of California, in and for the County of Mendocino, and the complaint filed in the office of the Clerk of said Court.

The People of the State of California send greeting to:

W. F. Ornbaun, as administrator of the Estate of Barclay H. Gibson, deceased, W. G. Poage, as administrator of the Estate of John F. Todd, deceased, W. F. Ornbaun, as administrator of the Estate of William S. Hensley, deceased, W. F. Ornbaun, as administrator of the Estate of Sarah E. Gibson, deceased, W. F. Ornbaun, as administrator of the Estate of Mrs. Elizabeth E. Lynch, deceased, W. F. Ornbaun, as administrator of the Estate of Mary L. Melton, deceased, W. F. Ornbaun, as administrator of the Estate of Susie G. Brown, formerly Susie G. Gibson, deceased, W. F. Ornbaun, as administrator of the Estate of William Doolan, deceased, Nora Redemeyer, as administratrix of the Estate of Luther Redemeyer, deceased, Louella Redemeyer, as administratrix of the Estate of Otis Redemeyer, deceased, John A. Redemeyer, May Redemeyer, Emma Redemeyer, John F. Gibson, George W. Gibson, Mrs. Ida Higgins, Mrs. Clara Layman, Francis Marion Gibson, Wm. H. Gibson, Rozalie E. Gibson, also called Rosalie E. Gibson, Robert M. Gibson, William D. Bliss, W. B. Plumb, Clymenia Sanborn, also "all other persons unknown claiming any right, title, estate, lien or interest in the real property described in the complaint adverse to plaintiff's ownership, or any cloud on plaintiff's title thereto," Defendants.

You are hereby directed to appear and answer the complaint in the action entitled as above, brought against you by the above named plaintiff, A. D. Shortt, in the Superior Court of the State of California, in and for the County of Mendocino, within ten days after the service on you of this summons, if served within the said county, or within thirty days if served elsewhere.

And you are hereby notified that unless you appear and answer as above required, the said plaintiff will take judgment for any money or damages demanded in the complaint as arising upon contract, or will apply to the Court for any other relief demanded in the complaint.

The object of this action is to make the above named defendants and also all other persons unknown claiming any right, title, estate, lien or interest in the real property described in the complaint adverse to plaintiff's ownership, or any cloud upon plaintiff's title thereto, set forth the nature of their claim or claims to the property in said complaint and hereinafter described, if any they have, and that such claim or claims be adjudged to be of no effect and void, and that plaintiff's title to the same be quieted against them.

Said lands are in said complaint described as follows, to wit: All those certain lots, pieces and parcels of land, situate, lying and being in the County of Mendocino, State of California, and described as follows, to wit:

Lot 147 of Healey's Survey and Map of Yokayo Rancho.

Also Lots 1 and 2 of Section 6, Township 15 North of Range 12 West, M. D. Meridian; Lots 1, 2, 3 and 4, the N½ of SE¼, and SW¼ of Section 1, Twp. 15 North, Range 13 West, M. D. M.; Lot 4, S½ of NW¼, NW¼ of SW¼, E½ of SW¼ and Lots 5 and 6 of Sec. 31, Twp. 16 North, Range 12 W. M. D. M.; the S½ of Sec. 36, Twp. 16 North, Range 13 West, M. D. M.; also that piece of land being 45 yards off the extreme North end of Lot 3 of Sec. 6, Twp. 15 N. R. 12 W. M. D. M. and extending East and West across said Lot 3, and from the North boundary thereof 45 yards South to include a certain spring of water, and containing 1.60 acres.

Saving and excepting from the above described land that portion thereof conveyed by John F. Todd and Robert J. Gibson to Charles Luce by deed dated October 27, 1885 recorded Nov. 18, 1885 in Liber 37 of Deeds, at page 132, Records of Mendocino County.

Given under my hand and the Seal of the Superior Court of the State of California, in and for the County of Mendocino, this 10th day of January, 1924.
(SEAL)
W. H. PRATHER, Clerk.
WILL VAN DYKE,
Attorney for Plaintiff. 32-10t

NOTICE BY SECRETARY OF STATE OF OFFICES FOR WHICH CANDIDATES ARE TO BE NOMINATED AT PRIMARY ELECTION AND NAMES OF POLITICAL PARTIES QUALIFIED TO PARTICIPATE THEREIN.

(Section 4, Subdivision 1, Direct Primary Law.)

Department of State,
Sacramento, June 14, 1924

To the County Clerk of Mendocino County, Cal.:

Pursuant to section 4, subdivision 1 of the direct primary law, notice is hereby given that the offices for which candidates are to be nominated at the primary election to be held on Tuesday, the twenty-sixth day of August, 1924, together with the names of the political parties qualified to participate in such election, are as follows:

CONGRESSIONAL OFFICES

Representative in Congress 1st Congressional District.

LEGISLATIVE OFFICES

Member of the Assembly 6th Assembly District.

That the names of the political parties qualified to participate in such election for nomination of candidates for each of the above mentioned offices are as follows:

DEMOCRATIC
PROHIBITION
REPUBLICAN
SOCIALIST

Notice is also given that at said primary election candidates are to be nominated for the following offices:

JUDICIAL OFFICES

Chief Justice of the Supreme Court (Short term, ending January 3, 1927)

Associate Justice of the Supreme Court (Short term, ending January 5, 1931)

Associate Justice of the Supreme Court (Short term, ending January 7, 1935)

Associate Justice of the District Court of Appeal, Appellate District, Division One (Short term, ending January 3, 1927)

Associate Justice of the District Court of Appeal, Appellate District, Division One (Short term, ending January 5, 1931)

Associate Justice of the District Court of Appeal, Appellate District, Division Two (Full term)

Associate Justice of the District Court of Appeal, Third Appellate District (Short term, ending January 7, 1935)

COUNTY AND TOWNSHIP OFFICES

Supervisor, First Supervisorial District of Mendocino County.

Supervisor, Second Supervisorial District of Mendocino County.

Supervisor, Fourth Supervisorial District of Mendocino County.

Constable, Sanel Township, Mendocino County.

And notice is also hereby given that at said primary election, in each senatorial district represented by a State Senator whose term of office extends beyond the first Monday in January next succeeding said election, there shall be chosen by the electors of each political party above named, other than that party with which said Senator was affiliated and by which he was also nominated, one delegate to the State Convention of such party; and that at said primary election there shall be elected in each county and city and county a county central committee for each political party above named as provided in subdivision 4 of section 24 of the direct primary law.
(SEAL)
FRANK C. JORDAN,
Secretary of State.
BY FRANK H. CORY,
Deputy.

SUMMONS

In the Superior Court of the State of California, in and for the County of Mendocino.

JAMES F. STURTEVANT, Plaintiff,
vs.
GEORGE A. STURTEVANT, JENNY S. MACMILLAN, and also ALL OTHER PERSONS UNKNOWN WHO HAVE OR CLAIM ANY INTEREST IN OR UPON THE REAL PROPERTY HEREIN DESCRIBED, Defendants.

No.....
Dept. No.....

Action brought in the Superior Court of the County of Mendocino, State of California, and the complaint filed in the office of the County Clerk of said County.

MARSHALL NUCKOLLS,
Attorney for Plaintiff.

THE PEOPLE OF THE STATE OF CALIFORNIA SEND GREETING TO: GEORGE A. STURTEVANT, JENNY S. MACMILLAN, and also ALL PERSONS UNKNOWN WHO HAVE OR CLAIM ANY INTEREST IN OR LIEN UPON THE REAL PROPERTY HEREIN DESCRIBED, Defendants:

YOU ARE HEREBY NOTIFIED that an action has been commenced against you in the above entitled Court by the above named plaintiff for the purpose of partitioning that certain real property, situate, lying and being in the County of Mendocino, State of California, described as follows, to-wit:

COMMENCING at a stake marked "T. H. S." in the middle of the old County Road leading from Hopland to Ukiah, about one mile North of Hopland, from which a white oak tree 30" in diameter bears North 48-½° West 99 links, and a white oak tree 6" in diameter bears North 18-½° East 68 links; at which said point of commencement an iron stake is now driven in said road; thence North 62° 15' East 57.62 Chains to a stake, from which a white oak tree 20" in diameter bears North 21° 45' West 94 links; thence continuing on the same course 62° 15' East to the Center of Russian River; thence meandering up stream along the thread of said river to the point of intersection thereof with the boundary line of said lands now or formerly owned by George Hewlett; thence South 62° 15' West to an iron stake driven in the center of said Road leading from Hopland to Ukiah; thence continuing on the same course South 62° 15' West 7.34 chains; thence North 27° 45' West 18.18 chains; thence South 62° 15' West 12.00 chains to a stake from which a 6" oak tree bears south 0° 30' East 34 links; thence south 29° East 29.61 chains to a stake from which a 24" white oak tree bears North 66° East 116 links; thence North 61° East 24 chains to a stake in the center of said Road; thence South 32° 45' East along the center of said road 10.70 chains to the point of commencement.

Said above described land being a part of the SANEL RANCHO.

And you are hereby directed to appear and answer the complaint in an action entitled as above, brought against you in the Superior Court of the County of Mendocino, State of California within ten days after the service on you of this summons, if served within this County; or within thirty days if served elsewhere.

And you are hereby notified that unless you appear and answer as above required, the said plaintiff will take judgment for any money or damages in the complaint as arising upon contract, or will apply to the Court for any other relief demanded in the complaint.

GIVEN under my hand and the seal of this Superior Court at the County of Mendocino, State of California, this 17th day of May, 1924.
(Seal)
W. H. PRATHER, Clerk.
By..... Deputy Clerk.
34-10t

NOTICE TO CREDITORS

In the Superior Court of the State of California, in and for the County of Mendocino.

In the matter of the estate of L. P. Riggs (also known as and sometimes called Lee P. Riggs), deceased.

No. 4062.

Notice is hereby given by the undersigned, as administratrix of the estate of said Deceased, to the creditors of, and all persons having claims against the said Deceased, to file their claims with the necessary vouchers within ten months after the first publication of this notice in the office of the Clerk of the above-entitled Court, or to exhibit them with the necessary vouchers within ten months after the first publication of this notice, to the said administratrix at the office of her attorney W. D. L. Held in the Marks Building, in Ukiah city, Mendocino county, California, the same being the place for the transaction of the business of said estate in the County of Mendocino, State of California.

Dated June 12th 1924.

CYNTHIA A. RIGGS, as administratrix of the Estate of L. P. Riggs (also known as and sometimes called Lee P. Riggs, Deceased.)
W. D. L. HELD, Attorney for said Administratrix.
First publication June 13, 1924.
37-5t

NOTICE OF TIME AND PLACE OF HEARING ON PROBATE OF WILL

In the Superior Court of the State of California, in and for the County of Mendocino.

In the Matter of the Estate of LOUISE ABERT, Deceased.

Notice is hereby given that on the 19th day of June, 1924, E. Abert produced a document, purporting to be the last will and testament of Louise Abert, and filed the same herein, together with his petition praying that the same be admitted to probate, and that letters testamentary be issued to said E. Abert.

Notice is further hereby given that on the filing of said petition and the production of said document, the Clerk of this Court fixed the hearing of said petition for Friday, the 11th day of July, 1924, at the hour of 10 o'clock A. M., of said day, at the Court room of this Court, in the Court house in Ukiah city, in said County and State, and all persons interested are hereby notified then and there to appear and show cause, if any they have, why said document should not be admitted to probate, as the last will and testament of said deceased, and letters testamentary issued to said E. Abert, the petitioner above named.

Dated this 19 day of June, 1924.
W. H. PRATHER,
County Clerk of said County of Mendocino, and ex-officio Clerk of the Superior Court thereof.
W. D. L. HELD, Attorney for Petitioner. 38-3t

NOTICE TO CREDITORS

In the Superior Court of the State of California, in and for the County of Mendocino.

In the Matter of the Estate of WILLIAM SPENCER NORRIS, SOMETIMES ALSO KNOWN AS AND CALLED W. S. NORRIS, DECEASED.

Notice is hereby given by the undersigned, G. R. Redwine, as the administrator, of the estate of William Spencer Norris, also known as and sometimes called W. S. Norris, deceased, to the creditors of and all persons having claims against said estate, to file their claims, with the necessary vouchers, with the Clerk of the above-entitled court, or deliver and exhibit them with the necessary vouchers, to the administrator of said estate, at his residence in Round Valley, Mendocino County, California, within four months after the first publication of this notice, the same being the place for the transaction of the business of said estate.

Dated June 27th, 1924.
G. R. REDWINE,
Administrator of the estate of William Spencer Norris, sometimes also known as and called, W. S. Norris, deceased.
G. E. REDWINE,
Ukiah, California,
Attorney for said Administrator.
39-5t

SAVINGS BANK DIVIDEND

A semi-annual dividend at the rate of four per cent. per annum, free of all taxes, has been declared by SAVINGS BANK OF MENDOCINO COUNTY to its depositors for the half year ending June 30th, 1924, payable on and after July 1st, 1924. Dividends not called for will be carried to the depositor's account and bear interest at the same rate as other items thereof.
38-3t Arthur L. Tracy, Cashier.

NOTICE TO CREDTIORS

In the Superior Court of the State of California, in and for the County of Mendocino.

In the Matter of the Estate of JOHN LEVAGGI, Deceased.

Notice is hereby given by the undersigned Executor of the Estate of John Levaggi, deceased, to the creditors of and all persons having claims against the said deceased, to file their claims with the necessary vouchers in the office of the Clerk of the above entitled Court within ten months after the first publication of this notice, or to exhibit them with the necessary vouchers within ten months after the first publication of this notice, to the said Executor at the offices of his attorneys, Thomas, Thomas & McCowen in the Preston Building in the Town of Ukiah City, California, the same being the place for the transaction of the business of said estate in the county of Mendocino, State of California.

Dated May 28th, 1924.

EMILIO R. LEVAGGI, Executor of the estate of John Levaggi, Deceased.
THOMAS, THOMAS & McCOWEN, Attys. for said Executor. 35-5t

Tel. 273-J Res. Oak and Jones St.

H. L. Bergstrom

Designer and Builder

Modern and well-constructed 5-room bungalows, $2500 and up.
New modern bungalows, lot, garage and woodshed, $3500 and up.

DR. H. DYBERG
Dentist
Hofman Bldg., Room 6-7
Hours 9 to 12 and 1 to 5
Other Hours by Appointment
6-tfc Phone 249

UNDERTAKING and EMBALMING
Cleland's Furniture Store
LICENSED EMBALMER IN CHARGE

NOTICE OF COMMISSIONER'S SALE OF REAL PROPERTY ON FORECLOSURE OF MORTGAGE

In the Superior Court of the State of California, in and for the County of Mendocino.

F. P. LOWNES, Plaintiff,
vs.
J. F. LUMAN and BIRDIE LUMAN, Defendants.

Under and by virtue of a judgment and decree of foreclosure made and entered by the Superior Court of the State of California, in and for the County of Mendocino, in an action pending in said court entitled F. P. Lownes, plaintiff vs. J. F. Luman and Birdie Luman, defendants, which judgment and decree was on the 20th day of June, 1924, entered and recorded by the clerk of the above-entitled court in Judgment Book No. 14 of said Superior Court, at page 201, et seq., on which judgment and decree there is due to plaintiff from the defendants in said action, and by said judgment and decree adjudged to be a valid lien upon the real property therein and hereinafter described, the sum of $1795.20 and under and by virtue of an order of sale issued out of said court in said action, I am commanded and required to sell for cash lawful money of the United States of America, to the highest and best bidder, that certain lot, piece, or parcel of land situate, lying and being in the Town of Ukiah City, Mendocino County, State of California, bounded and described as follows, to-wit:

Lot Five in Block Seven of Norton Waggenseller's Second Addition to the City of Ukiah, as per the map of said addition now on file and on record in the office of the County Recorder of Mendocino.

Public notice is hereby given that on Saturday, the 26th day of July, 1924, at Ten O'clock A. M. at the east entrance to the County Court House, in Ukiah City, County of Mendocino, State of California, I will, in obedience to said judgment, decree and order of sale, sell, at public auction, the above-described real property, together with all and singular the tenements, hereditaments, buildings and appurtenances thereunto belonging or in anywise appertaining, for cash lawful money of the United States of America, to the highest and best bidder.

G. E. REDWINE,
Commissioner appointed by the judgment and decree in the above-entitled action. 39-5t

Why pay tribute to a superstition?

ZEROLENE-LUBRICATED CARS WIN SIX OUT OF SEVEN YOSEMITE ECONOMY RUN TROPHIES

Does Zerolene "stand up"? The drivers of the four cars that won six of the seven trophies in the 1924 Los Angeles-Camp Curry (Yosemite) Economy Run say so.

Of the five Zerolene-lubricated cars entered in the race, four carried off prizes, including the sweepstakes won by the Overland, model 92. Six of the seven trophies offered went to cars using Zerolene. And incidentally, the oil consumption recorded by the official checks was remarkably small.

The sweepstakes winner writes:

"In spite of the intense heat to which the motor was subjected, when the ultimate check was made I found greatly to my surprise that the gauge showed absolutely no use of oil whatsoever. I attribute my success in winning the 1924 Yosemite Economy Sweepstakes greatly to the use of Zerolene in the motor and Red Crown gasoline in the tank."—Joe Bozzani.

Isn't it time to dismiss forever the superstition that there is something mysteriously "better" about eastern oils, merely because they cost more and are made in the East? Experienced drivers, out to make economy records, don't share that superstition—why should you?

Insist on Zerolene—a better oil—even if it does cost less.

STANDARD OIL COMPANY
(California)

Insist on ZEROLENE *even if it does cost less*

POLITICAL ANNOUNCEMENTS

J. J. THORNTON
hereby announces his candidacy for the nomination of
Supervisor 2d District
subject to the decision of the voters at the primary election, August 26, 1924.

E. L. WILLIAMS
hereby announces his candidacy for the nomination of
Supervisor 1st District
subject to the decision of the voters at the primary election, August 26, 1924.

E. M. FORD
(Incumbent)
hereby announces his candidacy for the nomination of
Supervisor 2d District
subject to the decision of the voters at the primary election, August 26, 1924.

For Assemblyman, Sixth District
(Mendocino County)
C. B. MELVILLE
of Fort Bragg
Announces himself as a candidate for nomination, subject to the will of the voters at the primary election on August 26, 1924.

For Assemblyman, Sixth District
(Mendocino County)
P. CONNOLLY, INCUMBENT
Announces himself as a candidate for nomination and reelection, subject to the will of the voters at the primary election on August 26, 1924.

Grand Hotel
TAYLOR near MARKET
IN THE HEART OF
San Francisco
"WHY NOT CUT YOUR HOTEL EXPENSE"
250 ROOMS
Every Room with a private bath
$1.75, 2.00 "NO UPS"
Extra person 50¢
Weekly Rates
"Meet us at The Grand"

Our Auto Busses Meet all Through Trains

City's most lavishly furnished popular priced hotel. In new theatre and shopping district.
Cars 5, 7, 8, 9, J and K run by hotel

The Jack Goshen
REG. NO. 26211
will make the season at Ukiah, DeCarli's ranch, Hopland and Cloverdale
F. S. FAUSSETT, UKIAH
36-3tp

ARGONAUT HOTEL

Fourth and Market SAN FRANCISCO
Society California Pioneers Owners
Rates $1.00 a day and up
Special Rates by the Week
FREE Auto Buses Meet All Trains

5 minutes by — Street car or Taxi
Take cars A-B-C-D direct to door

from FERRY BUILDING
A merited reputation for home-like comfort and attentive service

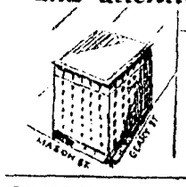

RATES
$2.50–$3.00
per day

HOTEL FIELDING
Cor. of MASON and GEARY
SAN FRANCISCO

An Epic of West Is James Cruze's Fine Production

"The Covered Wagon" Bristles With Dramatic Scenes That Thrill

A magnificent epic of the early west is James Cruze's Paramount production, "The Covered Wagon," which will be the feature at the State theatre Thursday, Friday and Saturday, July 3-4-5. This is a picturization of Emerson Hough's new novel of the same name, and it is said to be one of the greatest photoplays ever seen on the screen.

The features embraced in this story are many and varied and include among others, the start of 350 covered wagons from Westport Landing (now Kansas City), in 1848. The terrors of fording freshet rivers, prairie fires and the like are depicted with great realism. A buffalo hunt is one of the most exciting scenes. Old Fort Bridger with a night attack and fight by day with Indians, are shown. The dividing of the trails to Oregon and California at old Fort Hall, a touch of the gold fever in California, magnificent mountain shots and a culmination of the romance with the establishment of one of the first homesteads in Oregon—these are all incidents in a picture that bristles with big scenes.

Such historical characters as Kit Carson, Jim Bridger and Bill Jackson, scouts and typical western characters, are portrayed in the Paramount screen version of the novel, which is conceded to be one of the most notable literary achievements of the present decade.

The various roles are in the hands of such well known screen players as J. Warren Kerrigan, Lois Wilson, Alan Hale, Ernest Torrence, Tully Marshall, Ethel Wales, Charles Ogle and John Fox.

Don't forget that Ukiah's popular playhouse will be the only theatre in Mendocino or Lake county to play this attraction this season at popular prices. Adults 99c, children 25c, tax included.

THANKS FRIENDS

We desire to express to the people of Boonville and Philo communities our sincere thanks for their kindness and help extended to us on the occasion of the loss of our home by fire.

H. A. Albert and Family.

Roy Ford was in town from Redwood valley the first of the week on a short business trip.

Miss Grace Parkinson and Roy Merry of Fort Bragg, were married there by Judge Whipple, on June 4

State Theatre THURS. FRIDAY & SAT. July 3-4-5

THE EPIC ROMANCE OF AMERICA'S MAKING
The Greatest Thrill-Show on Earth

HERE'S the greatest screen entertainment ever seen.

Over the glorious wilderness trail with the pioneers of '49 and Ukiah's Theatre Beautiful will be the first theatre in the world to play this attraction at popular prices and the only theatre in Mendocino or Lake county that will play this picture this season at these prices.

Adults 99c
Children 25c
Tax Included

DISPATCH-DEMOCRAT

Published Every Friday at Ukiah, Mendocino County, California

J. B. SANFORD, Editor and Proprietor
E. P. THURSTON, Associate and Manager

Advertising Rates on Application

SUBSCRIPTION RATES:

Per Year ....$2.50 Three Months ....$ .80
Six Months .... 1.50 One Month .... .30

Single Copies to Non-subscribers 10 cents

EDITORIAL CORRESPONDENCE

Print the News and Tell the Truth

By J. B. SANFORD

SAN FRANCISCO, Cal., June 25.—The eyes of the nation are turned toward New York this week as the hosts of Democracy are in session there. It is going to be a lively week for Democrats can make things very lively when they get into a scrap with each other. A Democrat is a queer animal; he cannot be bossed or lead. He is as independent as a hog on ice and will have his own way or bust things up. Each delegate thinks he is one of the biggest men in the nation and no "boss" is going to "program" him.

* * * * *

As a Democrat is so self assertive, the donkey has been chosen as the emblem from the animal world to represent the Democratic party; and a Democrat can beat a donkey kicking, so the donkey is always pictured as representing the Democratic party. Republicans are more placid and take things and orders easy. The elephant, a slow going animal, is chosen by humorists and cartoonists to represent the Republican party.

* * * * *

The donkey is in full sway at New York this week and will make an effort to show the difference between Nw York and Cleveland. From present indications it will equal the Baltimore convention of 1912. In 1912 at Baltimore, Champ Clark and Woodrow Wilson were the big contesting candidates, with several favorite sons in the background. At New York this year, McAdoo and Governor Al Smith, of New York, are the leading candidates, with about 15 favorite son governors from as many different states, with lightning rods up hoping that the lightning might come their way.

* * * * *

McAdoo has the lead at New York and it will be hard to stop him unless some big monkey wrenches are thrown into his machine. Al Smith is the next man in the race. Shrewd political observers do not think that Smith can land the prize. Then who is the dark "horse?" That's the question that is bothering every delegate and boss at Madison Square Garden. In 1912, the opposition to Champ Clark coalesced on Woodrow Wilson, a very big man nationally with a brilliant future before him. There is no Woodrow Wilson as an opposition candidate for the Anti-McAdoo forces to unite on and everything is up in the air. If there were an outstanding caindidate for the Anti-McAdoo forces to get behind, there might be a chance to beat McAdoo just as Clark was disposed of in 1912. No governor today stands out as Governor Wilson did twelve years ago.

* * * * *

There are said to be three big questions to bother the delegates—the two-thirds rule, the klan, and the prohibition question. If McAdoo can have his friends abrogate the two-thirds rule, why McAdoo will be nominated; otherwise the matter is in doubt from present appearances. The klan question will be smoothed out, as the Republicans did, without mentioning the name specifically. The prohibition question will be passed over without a skirmish. The 18th amendment is as firm a part of the constitution as the slavery question and no party dare urge its repeal. It is settled. The skirmish around light wines and beers promises to be just a skirmish, that's all. The convention "dassent;" candidates and delegates are afraid of the woman vote and they want to win. While every delegate, or nearly every delegate except Bryan, would like to have a little "nip" on the quiet, they will have to get along for the next four years with their present bootleggers.

* * * * *

The convention seems enthusiastic with the hope of success. In fact the air is surcharged with success and every Democratic governor in the union would like the political lightning to strike him. If McAdoo cannot land and starts down the toboggan, keep your eye on William Jennings Bryan. He would have slipped in in 1912 had not Wilson been such an outstanding candidate. Bryan has run three times. Henry Clay ran as many times. Bryan desires to break the record and get the nomination, and he firmly believes he can win the election.

* * * * *

He is yet a great power on the platform and things may so shape themselves that he can with another "crown of thorns and cross of gold" speech stampede the convention. Underwood seems to be out of the running and he was in 1912. Carter Glass, of Virginia, looms in the background. Governor Charles W. Bryan, of Nebraska, has hopes; but if any Bryan is named it will be William Jennings. Some very able men have been suggested, but no outstanding figure seems near enough to stampede things. John W. Davis, of West Virginia, ambassador to Great Britain during the Wilson administration, is probably the ablest diplomat and lawyer in the United States, but he has the opposition of W. J. Bryan and may not be able to bust into the fight in case McAdoo falls down.

* * * * *

If Bryan can dispose of all the candidates by a process of elimination, he can win the prize. The convention will tell its own tale and may have told it by the time this article is in print.

LOCALS

Mrs. Irving Brazier has been confined to her home the past week on account of diphtheria.

Bert Cleland motored last Sunday to the boys' camp on Big River, about twelve miles from Mendocino, where his son is encamped. He reports that affairs at the camp are carried on in ideal manner for the boys, who submit to discipline readily. A physician is with them in the camp. About sixty are encamped, under the direction of six men and a number of older boys.

R. E. Bailey, of San Jose, a son of Clark Bailey of this city, was visiting the latter here this week. He left for the coast to spend several days before returning to his home in San Jose.

Ray Houston came over from Calistoga the first of the week on a business deal here. He was greeted with much pleasure by his many friends in this city, where he was in business for a time selling Star and Durant cars. He is doing well in Calistoga, where he is in business.

B. D. Van Nader, who has been here for a two weeks' visit, returned the first of the week to his home in Ripon. Bert has charge of the branch store of the Stockton Hardware Co. at Ripon and gives his friends here a cordial invitation to call on him anytime they are passing through Ripon.

Mr. and Mrs. Oscar Sanford came over from their home near Lakeport Tuesday for a short visit in twon.

Leland Hotell came over from Lake county on business the latter part of last week.

Roy Hagans and wife, of Fort Bragg, were visiting Wm. Hagans and family in this city the latter part of last week. Mrs. Hagans continued to Berkeley to attend summer school.

Mr. and Mrs. Winnie Cox were guests at the Chester Cox home here over the week end. Winnie is still traveling salesman for a big moving picture booking concern.

Wet wash—6c per lb. Minimum of $1.00. Called for and delivered. Phone 70-W. Ukiah Steam Laundry. 45

John Duarte was in town from his home at Hopland Monday.

Mrs. Ed Percy returned Tusdeay to her home in Fort Bragg after a visit with her mother, Mrs. C. P. Smith, in this city.

If you have anything to sell don't keep it a secret—ADVERTISE IT!

STATE THEATRE
Ukiah's Theatre Beautiful

Tonight Only — **REX BEACH'S "THE SPOILERS"**

SATURDAY, JUNE 28

Mystery! Thrill! Chill! Love! Suspense!

So hold tight for you can never be sure what's going to happen next in this thrill-a-minute mystery sensation! We guarantee it to be mystifying and one of the most enjoyable pictures you ever gasped at!

Mr. & Mrs. Carter De Haven in "BORROWED TROUBLE"
Hy Mayer Travelaugh
Matinee 2:15 P. M.

SUNDAY, JUNE 29

The Cosmopolitan Corporation presents
UNSEEING EYES

COMEDY FABLES NEWS

Matinee 2:15 P. M.

MONDAY, JUNE 30

Wine, Lights, Music, Slums, Apaches

VIOLA DANA in **IN SEARCH OF A THRILL**

by KATE JORDAN
The Rosy Cloud of Joy and Its Drab Lining

"HATS OFF," a Universal Western
Snub Pollard in "THE BIG IDEA"
SPORTLIGHT

TUESDAY & WEDNESDAY JULY 1 & 2

"HANDSOME" BEN TURPIN in "PITFALLS OF A BIG CITY"
TOPICS OF THE DAY

THURSDAY, FRIDAY & SATURDAY, JULY 3-4-5.

COMING like the wind! —500 bellowing monarchs of a vanishing race! With 500 mad-riding horsemen risking their lives mid the tornado of hoofs.

That's the Buffalo Hunt in "The Covered Wagon." Like the other 99 thrills in this super-romance, it's REAL.

Comedy
"BETWEEN SHOWERS"

Sportlight
ANIMAL ATHLETES

MATINEE SAT. 2:15 P. M.

NOTE! Ukiah will be the first theatre in the world to play this attraction at popular prices and the only theatre in Mendocino or Lake Co. that will play this picture this season at these prices: Adults 99c; Children 25c

DELINQUENT TAX LIST

IN AND FOR THE COUNTY of MENDOCINO STATE of CALIFORNIA

FOR COUNTY TAXES LEVIED IN THE YEAR 1923

DEFAULT HAVING BEEN MADE in the payment of taxes levied in the year 1923 for the County of Mendocino for the year ending June 30, 1924, upon the real and personal property described in the DELINQUENT LIST hereto appended.

NOW, THEREFORE, I. Lee Cunningham, Tax Collector in and for the said County of Mendocino, by virtue of authority in me vested, hereby give public notice that unless the taxes delinquent as appear in said list, together with the penalties and costs, are paid on or before the sale date given below, the real estate upon which the taxes are a lien, will BY OPERATION OF LAW be sold TO THE STATE OF CALIFORNIA on Saturday, the 28th day of June, 1924, at 10 o'clock A. M., (except any lot, piece or parcel on said list which has heretofore been sold to the State.)

IMPORTANT NOTICE

PROPERTY TO BE SOLD AT PUBLIC AUCTION

Special attention is hereby directed to the NOTICE OF SALE published in the Addenda to this list, of property heretofore sold to the State and which, in pursuance of law, will on the 28th day of June, 1924, at 10 o'clock a. m. be offered for sale to the highest bidder for cash.

LEE CUNNINGHAM,
Tax Collector of Mendocino County, California.
Dated June 6, 1924.

LIST OF ABBREVIATIONS

S, South; N, North; E, East; W, West; NE, Northeast; SE, Southeast; NW, Northwest; SW, Southwest; E½, East Half; W½, West Half; NE¼, North East quarter; NW¼, North West quarter; SE¼, South East quarter; SW¼, South West quarter; T, Township; R, Range; Sec., Section; Fr., Fraction; Und., Undivided; Subd., Subdivision; Beg. or Com., Beginning or Commencing; O. P. Addn., Oak Park Addn.; Dau. Addn., Daugherty Addition; Dist., District; D., District; Co., County; Ld., Land; Th., Thence, B. G. Addn., Baechtel Grove Addition; Blk., Block; Bd., Bounded; M. D. M., Mount Diablo Meridian; Int., Interest; T. P. and C., Taxes, Penalties and Costs; Rd., Road District; H. M., Humboldt Meridian; Trt., Tract.

Cloverdale Park Subd.

1—D. R. Allard
Rd 1, school Fountain. Lot 19, blk 28, subd 1, Cloverdale Park. T P and C $1.21.

2—Bertha Alexander
Rd 1, school Fountain. Lot 9, blk 24, subd 1, Cloverdale Park. T P and C $1.21.

3—Geo. Armstrong
Rd 1, school Fountain. Lots 23, 22, 24, blk .., subd 1, Cloverdale Park. T P and C $1.59.

4—B. H. Bagley
Rd 1, school Fountain. Lots 17, 18, 19, blk 26, subd 1, Cloverdale Park. T P and C $1.59.

7—Clarence Cheetam
Rd 1, school Fountain. Lot 26, blk 28, subd 1, Cloverdale Park. T P and C $1.21.

10—Hannah E. Coyendill
Rd 1, school Fountain. Lots 1, 2, 3, blk 4, subd 1, Cloverdale Park. T P and C $1.96.

12—Rees Davis
Rd 1, school Fountain. Lots 12 and 13, blk 24, subd 1, Cloverdale Park. T P and C $1.21.

13—Edward J. Delwig
Rd 1, school Fountain. Lots 23, 24, blk 21, subd .., Cloverdale Park. T P and C $1.59.

16—Robert Dellwig
Rd 1, school Fountain. Lots 27, 28, 29, 30, blk 21, subd 1, Cloverdale Park. T P and C $1.96.

18—A. D. Ebert
Rd 1, school Fountain. Lots 7 and 8, blk 27, subd 1, Cloverdale Park. T P and C $1.21.

20—Herman Gerdes
Rd 1, school Fountain. Lots 19 and 20, blk 24, subd 1, Cloverdale Park. T P and C $1.21.

21—Augusta Gorman
Rd 1, school Fountain. Lot 5, blk 22, subd 1, Cloverdale Park. T P and C $1.21.

24—R. Y. Hanlon
Rd 1, school Fountain. Lot 14, blk 27, subd 1, Cloverdale Park. T P and C $1.21.

26—John N. Hanlon
Rd 1, school Fountain. Lots 9, 10, 11, 12, 13, blk 27, subd 1, Cloverdale Park. T P and C $2.34.
To be sold at public auction June 28, 1924. See sale No. 319 in addenda to this list.

27—Kate Heyden
Rd 1, school Fountain. Lots 7 and 8, blk 24, subd 1, Cloverdale Park. T P and C $1.21.

28—H. J. Jackson Sr.
Rd 1, school Fountain. Lot 44, blk 26, subd 1, Cloverdale Park. T P and C $1.21.

31—Mrs. Katherine F. Lauderville
Rd 1, school Fountain. Lots 1 and 2, blk 24, subd 1, Cloverdale Park. T P and C $1.21.

32—Ernest Lauderville
Rd 1, school Fountain. Lots 3 and 4, blk 24, subd 1, Cloverdale Park. T P and C $1.21.

34—Ed Lostman
Rd 1, school Fountain. Lot 8, blk 28, subd 1, Cloverdale Park. T P and C $1.21.

35—J. P. Marquardsen, et al
Rd 1, school Fountain. Lot 17, blk 28, subd 1,, Cloverdale Park. T P and C $1.21.

36—James Wm. Mason
Rd 1, school Fountain. Lots 9 and 10, blk 1, Cloverdale Park. T P and C $1.21.

38—Mrs. A. J. McKinley
Rd 1, school Fountain. Lots 16, 17, 18, blk 27, subd 1, Cloverdale Park. T P and C $1.59.

39—Martha A. McMaster
Rd 1, school Fountain. Lots 11 and 12, blk 29, subd 1, Cloverdale Park. T P and C $1.21.

40—W. I. McMaster
Rd 1, school Fountain. Lots 13 and 14, blk 29, subd 1, Cloverdale Park. T P and C $1.21.

41—Irving Merriman
Rd 1, school Fountain. Lots 1 and 2, blk 23, subd 1, Cloverdale Park. T P and C $1.21.

42—Henry H. Moke, et al
Rd 1, school Fountain. Lots 6 and 7, blk 25, subd 1, Cloverdale Park. T P and C $1.21.

43—Chas. Naylor Jr.
Rd 1, school Fountain. Lots 3, 4, 5, 6, 7, 8, 9, blk 21, subd 1, Cloverdale Park. Lots 3, 4, 5, 6, 7, 8, 9, blk 23, subd 1, Cloverdale Park. Lots 1, 8, 15, 16, 17, 18, 19, 20, blk 25, subd 1, Cloverdale Park. T P and C $8.83.

44—Ed F. Reilly
Rd 1, school Fountain. Lot 3, blk 26, subd 1, Cloverdale Park. T P and C $1.21.

46—M. Sievers
Rd 1, school Fountain. Lots 7, 8, 9, blk 29, subd 1, Cloverdale Park. T P and C $1.59.

49—Leo Stone, et al
Rd 1, school Fountain. Lots 16, 17, blk 21, subd 1, Cloverdale Park. Lots 6, 7, blk 23, subd 1, Cloverdale Park. Lots 10, 11, 14, 15, 16, 17, 18, blk 24, subd 1, Cloverdale Park. T P and C $5.48.

50—Leo Stone, et al
Rd 1, school Fountain. Lots 11, 12, 13, 14, blk 25, subd 1, Cloverdale Park. Lots 1, 2, 5, 6, 14, 15, 16, 20, 28, 13, blk 26, subd 1, Cloverdale Park. Lots 1, 2, 3, 4, 5, 6, blk 27, subd 1, Cloverdale Park. Lots 1, 8 to 16, incl., 25, 27, 28, 29, 30, blk 28, subd 1, Cloverdale Park. Lots 5, 6, 19, blk 29, subd 1, Cloverdale Park. T P and C $16.09.

51—Elizabeth Treadwell
Rd 1, school Fountain. Lot 18, blk 21, subd 1, Cloverdale Park. T P and C $1.24.

52—C. S. Walbridge
Rd 1, school Fountain. Lot .., all of blk 22, subd 1, Cloverdale Park. T P and C $9.71.

53—Chas. F. Adams
Rd 1, school Pine Mountain. Lots 23 and 24, blk 26, subd 3, Cloverdale Park. T P and C $1.20.

54—William Ahlbach
Rd 1, school Pine Mountain. Lots 21 and 22, blk 6, subd 2, Cloverdale Park. T P and C $1.20.

55—D. C. Allen
Rd 1, school Pine Mountain. Lots 15, 16, 17, 18, 19, blk 41, subd 3, Cloverdale Park. T P and C $2.30.

56—W. H. Allen
Rd 1, school Pine Mountain. Lot 18, blk 19, subd 1, Cloverdale Park. T P and C $1.20.

58—Henry F. Anderson
Rd 1, school Pine Mountain. Lots 63 and 64, blk 4, subd 1, Cloverdale Park. T P and C $1.20.

59—Tillie Anderson
Rd 1, school Pine Mountain. Lots 33, 34, 35, blk 2, subd 1, Cloverdale Park. T P and C $1.57.

63—Wm. R. & Anna B. Archer
Rd 1, school Pine Mountain. Lots 15 and 16, blk 38, subd 3, Cloverdale Park. T P and C $1.20.

64—E. M. Armstrong
Rd 1, school Pine Mountain. Lot 14, blk 39, subd 3, Cloverdale Park. T P and C $1.20.

65—Rampold Artisti
Rd 1, school Pine Mountain. Lots 29 and 30, blk 8, subd 3, Cloverdale Park. T P and C $1.20.

67—B. J. Ashim
Rd 1, school Pine Mountain. Lots 21, 22, 23, blk 21, subd 3, Cloverdale Park. T P and C $1.57.

71—Mrs. Adna Bagall
Rd 1, school Pine Mountain. Lot 72, blk 19, subd 3, Cloverdale Park. T P and C $1.20.

72—M. Boida
Rd 1, school Pine Mountain. Lots 3, 4, 5, blk 25, subd 3, Cloverdale Park. T P and C $1.57.

75—Mary M. Barnard
Rd 1, school Pine Mountain. Lots 7 and 8, blk 11, subd 2, Cloverdale Park. T P and C $1.20.

77—H. Bartsch
Rd 1, school Pine Mountain. Lot 25, blk 17, subd 1, Cloverdale Park. T P and C $1.20.

81—Anna Bauman
Rd 1, school Pine Mountain. Lot 53, blk 2, subd 3, Cloverdale Park. T P and C $1.20.

82—Bernhard H. Baumeister
Rd 1, school Pine Mountain. Lots 70, 71, 72, blk 41, subd 3, Cloverdale Park. T P and C $1.57.

83—W. H. Beagles
Rd 1, school Pine Mountain. Lot 20, blk 12, subd 2, Cloverdale Park. T P and C $1.20.

85—John Beckett
Rd 1, sdhool Pine Mountain. Lots 52 and 43, blk 41, subd 3, Cloverdale Park. T P and C $1.20.

86—Tira Beckfort
Rd 1, school Pine Mountain. Lot 8, blk 1, subd 3, Clevoredale Park. Lot 3, blk 2, subd 3, Cloverdale Park. T P and C $2.40.

87—W. A. Beller
Rd 1, school Pine Mountain. Lots 4, 5, 6, blk 14, subd 1, Cloverdale Park. T P and C $1.57.

88—Mrs. Hula Behre
Rd 1, school Pine Mountain. Lots 29 and 30, blk 11, subd 3, Cloverdale Park. T P and C $1.20.

89—Lucine M. Benoit
Rd 1, school Pine Mountain. Lots 12, 13 and 14, blk 14, subd 1, Cloverdale Park. T P andC $1.57.

95—Jeanette Berryman
Rd 1, school Pine Mountain. Lots 29 to 33 incl., 36, 37, 38, 39, 40, blk 29, subd 3, Cloverdale Park. T P and C $4.10.

96—A. H. Bertram
Rd 1, school Pine Mountain. Lots 6 and 7, blk 27, subd 3, Cloverdale Park. T P and C $1.20.

98—Charles Blank
Rd 1, school Pine Mountain. Lots 57 and 58, blk 8, subd 2, Cloverdale Park. T P and C $1.20.

101—Cornelia A. Bordman
Rd 1, school Pine Mountain. Lot 12, blk 28, subd 3, Cloverdale Park. T P and C $1.20.

102—Mrs. S. A. Boyes
Rd 1, school Pine Mountain. Lots 29 and 30, blk 12, subd 3, Cloverdale Park. T P and C $1.20.

105—Louis A. Bickell
Rd 1, school Pine Mountain. Lots 22 and 23, blk 14, subd 3, Cloverdale Park. T P and C $1.20.

111—Mrs. Amelia R. Brewer
Rd 1, school Pine Mountain. Lot 28, blk 11, subd 3, Cloverdale Park. T P and C $1.20.

112—Henry Brown
Rd 1, school Pine Mountain. Lot 17, blk 18, subd 1, Cloverdale Park. T P and C $1.20.

113—Jenn S. Brown
Rd 1, school Pine Mountain. Lots 59 and 60, blk 39, subd 3, Cloverdale Park. T P and C $1.20.

114—Mary E. Brown
Rd 1, school Pine Mountain. Lots 16, 17, 18, 19, 20, 21, 22, blk 11, subd 3, Cloverdale Park. T P and C $3.00.

117—Susan K. Burbank
Rd 1, school Pine Mountain. Lots 38 and 29, blk 4, subd 1, Cloverdale Park. T P and C $1.20.

121—Mr. and Dr. E. W. Butter
Rd 1, school Pine Mountain. Lots 4 and 5, blk 4, subd 1, Cloverdale Park. T P and C $1.20.

124—Effie M. Callender
Rd 1, school Pine Mountain. Lot .., blk 12, subd 2, Cloverdale Park. Lots 7, 8, blk 17, subd 2, Cloverdale Park. T P and C $2.40.

125—W. N. Commack
Rd 1, school Pine Mountain. Lot 29, blk 8, subd 1, Cloverdale Park. T P and C $1.20.

126—Mrs. E. M. M. Cameron
Rd 1, school Pine Mountain. Lots 31 and 32, blk 11, subd 3, Cloverdale Park. T P and C $1.20.

127—James F. Campbell
Rd 1, school Pine Mountain. Lots 16, 17, 18, 19, blk 42, subd 3, Cloverdale Park. T P and C $1.93.

128—E. G. Canfield
Rd 1, school Pine Mountain. Lots 7 and 8, blk 15, subd 1, Cloverdale Park. T P and C $1.20.

129—Edward Carlson
Rd 1, school Pine Mountain. Lots 8, 9, 10, blk 23, subd 3, Cloverdale Park. T P and C $1.57.

132—Mary M. Carr
Rd 1, school Pine Mountain. Lot 75, blk 31, subd 3, Cloverdale Park. T P and C $1.20.

136—Grace Cashin
Rd 1, school Pine Mountain. Lots 5, 6, 7, blk 10, subd 3, Cloverdale Park. T P and C $1.57.

137—Lysander Cassidy
Rd 1, school Pine Mountain. Lots 40, 41, 42, blk 13, subd 1, Cloverdale Park. T P and C $1.57.

138—J. R. Castro
Rd 1, school Pine Mountain. Lots 14, 15, 16, blk 6, subd 2, Cloverdale Park. T P and C $1.57.

140—Serfaino Cavallero
Rd 1, school Pine Mountain. Lots 8 to 20 incl., blk 10, subd 1, Cloverdale Park. T P and C $4.10.

141—H. M. Cavanah
Rd 1, school Pine Mountain. Lots 17 and 18, blk 1, subd 1, Cloverdale Park. T P and C $1.20.

142—Leila Chamberlain
Rd 1, school Pine Mountain. Lots 23 and 24, blk 13 subd 1, Cloverdale Park. T P and C $1.20.

143—L. M. Chamberlain
Rd 1, school Pine Mountain. Lot 30, blk 13, subd 1, Cloverdale Park. T P and C $1.20.

145—C. E. Chouinard
Rd 1, school Pine Mountain. Lots 40 and 41, blk 31, subd 3, Cloverdale Park. T P and C $1.20.

147—John L. Coghlan
Rd 1, school Pine Mountain. Lot 24, blk 39, subd 3, Cloverdale Park. T P and C $1.20.

149—Antonio Colle
Rd 1, school Pine Mountain. Lots 41, 42, 43, 44, blk 19, subd 3, Cloverdale Park. T P and C $1.57.

151—Margaret Conway
Rd 1, school Pine Mountain. Lots 34, 34, 35, blk 40, subd 3, Cloverdale Park. T P and C $1.57.

153—M. E. Cook
Rd 1, school Pine Mountain. Lots 27 and 28, blk 13, subd 2, Cloverdale Park. T P and C $1.20.

154—William D. Cook
Rd 1, school Pine Mountain. Lots 25, 24, 26, blk 13, subd 2, Cloverdale Park. T P and C $1.20.

156—Elma Cooney
Rd 1, school Pine Mountain. Lot 44, blk 8, subd 1, Cloverdale Park. T P and C $1.20.

158—Mrs. F. E. Cosgrove
Rd 1, school Pine Mountain. Lots 7 and 8, blk 5, subd 1, Cloverdale Park. T P and C $1.20.

159—Mrs. Amelia Cox
Rd 1, school Pine Mountain. Lots 41 and 42, blk 13, subd 2, Cloverdale Park. T P and C $1.20.

164—Ellen A. Cummins
Rd 1, school Pine Mountain. Lots 19 and 20, blk 24, subd 3, Cloverdale Park. T P and C $1.20.

165—B. H. Cushing
Rd 1, school Pine Mountain. Lots 44 and 45, blk 31, subd 3, Cloverdale Park. T P and C $1.20.

166—Wm. H. Daniels
Rd 1, school Pine Mountain. Lots 21, 22, 23, blk 33, subd 3, Cloverdale Park. T P and C $1.57.

167—Arthur Dauth
Rd 1, school Pine Mountain. Lot 44, blk 2, subd 3, Cloverdale Park. T P and C $1.20.

168—Fred Davidson
Rd 1, school Pine Mountain. Lots 11, 12, 13, blk 21, subd 3, Cloverdale Park. T P and C $1.57.

170—Evan F. Davis
Rd 1, school Pine Mountain. Lots 40 and 41, blk 8, subd 1, Cloverdale Park. T P and C $1.20.

172—John De Laney
Rd 1, school Pine Mountain. Lots 61 and 62, blk 4, subd 1, Cloverdale Park. T P and C $1.20.

173—Armond Deloge
Rd 1, school Pine Mountain. Lots 1, 2, 3, blk 27, subd 3, Cloverdale Park. T P and C $1.57.

175—D. L. Devincenzi
Rd 1, school Pine Mountain. Lots 43, 45, 44, blk 13, subd 3, Cloverdale Park. T P and C $1.57.

176—Casper Dietrich
Rd 1, school Pine Mountain. Lots 39 and 40, blk 26, subd 3, Cloverdale Park. T P and C $1.20.

177—Mrs. Lillian B. Dietrich
Rd 1, school Pine Mountain. Lots 1 and 2, blk 26, subd 3, Cloverdale Park. T P and C $1.20.

178—Theodore L. Dietrich and O. C. Adolphos
Rd 1, school Pine Mountain. Lots 21 and 23, blk 44 subd 3, Cloverdale Park. T P and C $1.20.

181—Margaret Dobbie
Rd 1, school Pine Mountain. Lots 2 and 3, subd 1, Cloverdale Park. T P and C $1.20.

182—Novella Dodge
Rd 1, school Pine Mountain. Lots 33 and 34, blk 11, subd 3, Cloverdale Park. T P and C $1.57.

184—P. Donohue
Rd 1, school Pine Mountain. Lot 9, blk 15, subd 1, Cloverdale Park. T P and C $1.20.

185—P. Douglas
Rd 1, school Pine Mountain. Lot 9, blk 15, subd 1, Clovordale Park. T P and C $1.20.

190—Geo. W. and Grace M. Drennon
Rd 1, school Pine Mountain. Lots 17, 18, 20, blk 6, subd 1, Cloverdale Park. Lot 92, blk 9, subd 1, Cloverdale Park. T P and C $2.41.

191—Daniel J. Driscoll
Rd 1, school Pine Mountain. Lots 1, 2, 3, 23, 24, blk 16, subd 3, Cloverdale Park. T P and C $2.30.

192—Mrs. L. W. Dumage
Rd 1, school Pine Mountain. Lots 39 and 40, blk 16, subd 3, Cloverdale Park. T P and C $1.20.

194—Mrs. S. Ehrman
Rd 1, school Pine Mountain. Lot 32, blk 8, subd 1, Cloverdale Park. T P and C $1.20.

195—David F. Ely
Rd 1, school Pine Mountain. Lots 46 and 47, blk 31, subd 3, Cloverdale Park. T P and C $1.20.

196—Hattie E. Ely
Rd 1, school Pine Mountain. Lots 6 and 7, blk 18, subd 3, Cloverdale Park. Lot 48, blk 40, subd 3, Cloverdale Park. Lots 25, 29, 28, 27, 26, blk 14, subd 3, Cloverdale Park. T P and C $4.70.

199—J. C. Espijo
Rd 1, school Pine Mountain. Lots 59 and 60, blk 4, subd 1, Cloverdale Park. T P and C $1.20.

201—Evening Post Pub. Co.
Rd 1, school Pine Mountain. Lots 1, 2, 3, blk 7, subd 3, Cloverdale Park. Lots 1 to 32 incl., blk 10, subd 3, Cloverdale Park. Lots 35 to 51 incl., blk 10, subd 2, Cloverdale Park. T P and C $20.58.

202—Sarah E. Everton
Rd 1, school Pine Mountain., Lots 29, 30, 31, blk 41, subd 3, Cloverdale Park. T P and C $1.57.

206—R. L. Fernald
Rd 1, school Pine Mountain. Lot 11, blk 11, subd 3, Cloverdale Park. T P and C $1.20.

213—W. C. Ford
Rd 1, school Pine Mountain. Lots 6, 7, 23, 24, blk 14, subd 2, Cloverdale Park. T P and C $1.93.

214—Herbert Forest
Rd 1, school Pine Mountain. Lots 55 to 56 incl., blk 8, subd 3, Cloverdale Park. T P and C $4.30.

216—Thomas A. Fosdick
Rd 1, school Pine Mountain. Lots 9, 10, 11, 12, blk 5, subd 1, Cloverdale Park. T P and C $1.93.

220—Ludwig Freutiput
Rd 1, school Pine Mountain. Lots 29, 30, 31, blk 1, subd 3, Cloverdale Park. T P and C $1.57.

221—Anna Fuks
Rd 1, school Pine Mountain. Lot 19, blk 2, subd 3, Cloverdale Park. T P and C $1.20.

222A—J. E. Fustina
Rd 1, school Pine Mountain. Lots 19 and 24, blk 14, subd 1, Cloverdale Park. T P and C $1.20.

222C—John B. Garofold
Rd 1, school Pine Mountain. Lots 1, 2, 3, blk 45, subd 3, Cloverdale Park. T P and C $1.57.

222D—Mrs. Emili Gempolini
Rd 1, school Pine Mountain. Lots 9, 10, 11, 12, blk 6, subd 3, Cloverdale Park. T P and C $1.93.

222F—Anna Geragthy
Rd 1, school Pine Mountain. Lots 21, 23, 22, blk 8, subd 1, Cloverdale Park. T P and C $1.57.

222G—John and H. Gerant
Rd 1, school Pine Mountain. Lots 2 and 3, blk 1, subd 1, Cloverdale Park. T P and C $1.20.

222H—Mrs. G. Germaine
Rd 1, school Pine Mountain. Lots 33 and 34, blk 12, subd 3, Cloverdale Park. T P and C $1.20.

222I—Gordon Germaine
Rd 1, school Pine Mountain. Lots 31 and 32, blk 12, subd 3, Cloverdale Park. T P and C $1.20.

222M—Aliva M. Gordon
Rd 1, school Pine Mountain. Lots 13 and 14, blk 18, subd 2, Cloverdale Park. T P and C $1.20.

222N—Elvira A. Gordon
Rd 1, school Pine Mountain. Lots 15 and 16, blk 18, subd 2, Cloverdale Park. T P and C $1.20.

222O—Mrs. Elsie M. Gordon
Rd 1, school Pine Mountain. Lot 27, blk 20, subd 1, Cloverdale Park. T P and C $1.20.

223—J. J. Grogg
Rd 1, school Pine Mountain. Lots 37 and 38, blk 13, subd 2, Cloverdale Park. T P and C $1.20.

224—G. M. Graham
Rd 1, school Pine Mountain. Lots 12, 13, 14, blk 40, subd 3, Cloverdale Park. T P and C $1.57.

225—James A. Graham
Rd 1, school Pine Mountain. Lots 15, 16, 17, blk 40, subd 3, Cloverdale Park. T P and C $1.57.

228—Philip Gretchel
Rd 1, school Pine Mountain. Lots 47, 48, 49, blk 43, subd 3, Cloverdale Par. T P and C $1.57.

229—L. H. Grunig
Rd 1, school Pine Mountain. Lot 65, blk 9, subd 1, Cloverdale Park. T P and C $1.20.

231—Eva C. Guftafson
Rd 1, school Pine Mountain. Lots 30 and 31, blk 2, subd 1, Cloverdale Park. T P and C $1.57.

232—Miss B. F. Hafner
Rd 1, school Pine Mountain. Lt 73, blk 9, subd 1, Cloverdale Park. T P and C $1.20.

234—Mrs. Sarah A. Hall or Eugene Foucault
Rd 1, school Pine Mountain. Lots 38 and 39, blk 11, subd 2, Cloverdale Park. T P and C $1.20.

235—James Hannah
Rd 1, school Pine Mountain. Lot 47, blk 39, subd 3, Cloverdale Park. T P and C $1.20.

238—F. M. Hardy
Rd 1, school Pine Mountain. Lots 4 and 5, blk 33, subd 3, Cloverdale Park. Lots 35, 36, 37, blk 21, subd 1, Cloverdale Park. T P and C $2.77.

239—Elda B. Harris
Rd 1, school Pine Mountain. Lots 6 and 7, blk 33, subd 3, Cloverdale Park. T P and C $1.20.

241—N. B. Harris
Rd 1, school Pine Mountain. Lot 21, blk 17, subd 1, Cloverdale Park. T P and C $1.20.

242—Marth Z. Harwood
Rd 1, school Pine Mountain. Lots 35 and 36, blk 5, subd 2, Cloverdale Park. T P and C $1.20.

244—P. Hayes
Rd 1, school Pine Mountain. Lot 54, blk 4 ,subd 1. Cloverdale Park. T P and C $1.20.

246—Joseph Heaney
Rd 1, school Pine Mountain. Lots 44 and 45, subd 1, Cloverdale Park. T P and C $1.20.

247—Matts Heggvist
Rd 1, school Pine Mountain. Lots 39, 40, 41, 42, blk 11, subd 1, Cloverdale Park. T P and C $1.93.

249—Wilhelmina Heitmuller
Rd 1, school Pine Mountain. Lots 11 and 12, blk 13, subd 2, Cloverdale Park. T P and C $1.20.

250—Fred R. Henderson
Rd 1, school Pine Mountain. Lots 1 and 2, blk 21, subd 3, Cloverdale Park. T P and C $1.20.

254—Mannie Henry
Rd 1, school Pine Mountain. Lot 22, blk 22, subd 3, Cloverdale Park. T P and C $1.20.

255—Mrs. Maude Gertrude Henry
Rd 1, school Pine Mountain. Lot 77, blk 31, subd 3, Cloverdale Park. T P and C $1.93.

259—Victor Hirtzler
Rd 1, school Pine Mountain. Lots 2 to 11 incl. and lot 15, blk 42, subd 3, Cloverdale Park. T P and C $4.10.

261—Gertrude Holliday
Rd 1, school Pine Mountain. Lot 28, blk 6, subd 1, Cloverdale Park. T P and C $1.20.

264—C. E. Hooper
Rd 1, school Pine Mountain. Lot 17, blk 2, subd 3, Cloverdale Park. T P and C $1.20.

266—Lambert W. Horn
Rd 1, school Pine Mountain. Lots 25 and 26, blk 26, subd 3, Cloverdale Park. T P and C $1.20.

268—Wm. O. Houston
Rd 1, school Pine Mountain. Lot 21, blk 2, subd 1, Cloverdale Park. T P and C $1.20.

269—Della R. Houston
Rd 1, school Pine Mountain. Lot 20, blk 2, subd 1, Cloverdale Park. T P and C $1.20.

272—Victor J. Hugo
Rd 1, school Pine Mountain. Lot 22, blk 17, subd 1, Cloverdale Park. T P and C $1.20.

274—E. M. Hunsaker
Rd 1, school Pine Mountain. Lots 21, 22, 23, blk 13, subd 1, Cloverdale Park. T P and C $1.57.

275—Thomas Hunter
Rd 1, school Pine Mountain. Lots 3 and 4, blk 41, subd 3, Cloverdale Park. T P and C $1.20.
To be sold at public auction June 28, 1924. See sale No. 330 in addenda to this list.

276—E. W. Hursell
Rd 1, school Pine Mountain. Lots 46, 47, 48, 49, 93, blk 42, subd 3, Cloverdale Park. T P and C $2.30.

277—Gioranni Iendo
Rd 1, school Pine Mountain. Lot 20, blk 31, subd 3, Cloverdale Park. T P and C $1.20.

279—C. W. Iverson
Rd 1, school Pine Mountain. Lots 1 and 2, blk 12, subd 3, Cloverdale Park. T P and C $1.20.

280—Adolph Jochens
Rd 1, school Pine Mountain. Lots 45, 46, 47, 48, 49, blk 40, subd 30, Cloverdale Park. T P and C $2.30.

283—Geo. Jacobson
Rd 1, school Pine Mountain. Lots 9, 10, 11, blk 9, subd 3, Cloverdale Park. T P and C $1.57.

284—Gunner Jacobson
Rd 1, school Pine Mountain. Lots 35 and 36, blk 17, subd 2, Cloverdale Park. T P and C $1.20.

286—Alice Johnson
Rd 1, school Pine Mountain. Lot 38, blk 3, subd 1, Cloverdale Park. T P and C $1.20.

288—Robert Johnson
Rd 1, school Pine Mountain. Lots 14, 15, 16, blk 15, subd 2, Cloverdale Park. T P and C $1.57.

290—John Johnston
Rd 1, school Pine Mountain. Lots 1, 2, 3, blk 44, subd 3, Cloverdale Park. T P and C $1.57.

294—Sophie Jorgensen
Rd 1, school Pine Mountain. Lots 20 and 21, blk 8, subd 1, Cloverdale Park. T P and C $1.20.

295—P. W. Judkins
Rd 1, school Pine Mountain. Lots 11, 12, blk 15, subd 1, Cloverdale Park. T P and C $1.20.

297—Mrs. A. Kaling
Rd 1, school Pine Mountain. Lot 15, blk 1, subd 3, Cloverdale Park. T P and C $1.20.

298—Maude S. Kaneen
Rd 1, school Pine Mountain. Lot 35, blk 8, subd 11, Cloverdale Park. T P and C $1.20.

299—Rev. Dr. Kaplan
Rd 1, school Pine Mountain. Lot 76, blk 42, subd 3, Cloverdale Park. T P and C $1.20.

301—M. Karin
Rd 1, school Pine Mountain. Lot 10, blk 12, subd 3, Cloverdale Park. T P and C $1.20.

302—Catherine T. Koshow
Rd 1, school Pine Mountain. Lots 24, 25, 26, blk 34, subd 3, Cloverdale Park. Lots 5, 6, 7, blk 32, subd 3, Cloverdale Park. T P and C $3.14.

303—B. Kaufner
Rd 1, school Pine Mountain. Lots 50, 51, 52, 53, blk 40, subd 3, Cloverdale Park. T P and C $1.93.

304—Mrs. Julia C. Kelly
Rd 1, school Pine Mountain. Lots 24 and 25, blk 40, subd 3, Cloverdale Park. T P and C $1.20.

205—May L. Kelsey
Rd 1, school Pine Mountain. Lots 45 and 46, blk 8, subd 1, Cloverdale Park. T P and C $1.20.

310—Patrick Kilcoyne
Rd 1, school Pine Mountain. Lots 79 and 80, blk 41, subd 3, Cloverdale Park. T P and C $1.57.

311—George Kilpatrick
Rd 1, school Pine Mountain. Lots 32, 33, 34, blk 13, subd 2, Cloverdale Park. T P and C $1.57.

312—Mrs. Georgia Kilpatrick
Rd 1, school Pine Mountain. Lots 29, 30, 31, blk 13, subd 2, Cloverdale Park. T P and C $1.57.

314—Lottie Kirshin
Rd 1, school Pine Mountain. Lots 17, blk 13, sub 3, Cloverdale Park. T P and C $1.20.

315—Rise Kispert
Rd 1, school Pine Mountain. Lots 3 and 4, blk 9, Cloverdale Park. T P and C $1.57.

317—Mrs. Burhoe Knight
Rd 1, school Pine Mountain. Lots 68 and 69, blk 42, subd 3, Cloverdale Park. T P and C $1.57.

318—Alice Grampert
Rd 1, school Pine Mountain. Lots 6 and 7, blk 3, Cloverdale Park. T P and C $1.20.

319—Gustave Krampert
Rd 1, school Pine Mountain. Lots 8 and 9, blk 4, sub 3, Cloverdale Park. T P and C $1.20.

321—Lucille A. Lapachet
Rd 1, school Pine Mountain. Lot 20, blk 15, subd 1, Cloverdale Park. T P and C $1.20.

322—Alexis and Therese La Burdette
Rd 1, school Pine Mountain. Lots 14, 15, 16, blk 33, subd 3, Cloverdale Park. T P and C $1.57.

323—Bertha Langsweert
Rd 1, school Pine Mountain. Lot 8, blk 7, subd 3, Cloverdale Park. T P and C $1.20.

324—Elizabeth Lanszweert
Rd 1, school Pine Mountain. Lot 9, blk 7, subd 3, Cloverdale Park. T P and C $1.20.

325—Lydia Lanzweert
Rd 1, school Pine Mountain. Lot 7, blk 7, subd 3, Cloverdale Park. T P and C $1.20.

327—E. J. Le Brun
Rd 1, school Pine Mountain. Lot 31, blk 43, subd 3, Cloverdale Park. T P and C $1.20.

328—Emile J. Le Brun
Rd 1, school Pine Mountain. Lot 15, blk 30, subd 3, Cloverdale Park. T P and C $1.20.

329—J. D. Leonard
Rd 1, school Pine Mountain. Lots 8 and 9, blk 20, subd 1, Cloverdale Park. T P and C $1.20.

331—Frank Levy
Rd 1, school Pine Mountain. Lot 4, blk 21, subd 3, Cloverdale Park. T P and C $1.20.

337—Herman W. Lucas
Rd 1, school Pine Mountain. Lots 77 and 82 incl., blk 40, subd 3, Cloverdale Park. Lots 3 to 10 incl., blk 18, subd 2, Cloverdale Park. T P and C $5.28.

338—John Ludwign
Rd 1, school Pine Mountain. Lots 13, 14, 15, blk 15, subd 1, Cloverdale Park. T P and C $1.57.

339—Hilda N. Lund
Rd 1, school Pine Mountain. Lot 17, blk 5, subd 1, Cloverdale Park. T P and C $1.20.

342—T. J. McCormick
Rd 1, school Pine Mountain. Lots 3, 4, 5, blk 2, subd 1, Cloverdale Park. T P and C $1.20.

345—L. J. McKenny
Rd 1, school Pine Mountain. Lots 17 and 18, blk 6, subd 3, Cloverdale Park. T P and C $1.57.

346—Robert A. McKeever
Rd 1, school Pine Mountain. Lots 25 and 26, blk 39, subd 3, Cloverdale Park. T P and C $1.20.

348—Retena N. McHannis
Rd 1, school Pine Mountain. Lots 24, 25, 26, blk 4, subd 2, Cloverdale Park. T P and C $1.57.

349—Thomas McMannis
Rd 1, school Pine Mountain. Lots 21, 22, 23, blk 4, subd 2, Cloverdale Park. T P and C $1.57.

352—Mary E. MacKenzie
Rd 1, school Pine Mountain. Lots 15, 16, 17, blk 9, subd 3, Cloverdale Park. T P and C $1.57.

353—Robert MacKenzie
Rd 1, school Pine Mountain. Lots 12, 13, 14, blk 9, subd 3, Cloverdale Park. T P and C $1.57.

355—Charles Manderschird
Rd 1, school Pine Mountain. Lot 23, blk 17, subd 2, Cloverdale Park. T P and C $1.20.

357—H. A. Marchard
Rd 1, school Pine Mountain. Lots 12 and 106, blk 42, subd 3, Cloverdale Park. T P and C $1.20.

358—L. F. Mathews
Rd 1, school Pine Mountain. Lot 36, blk 8, subd 1, Cloverdale Park. T P and C $1.20.

360—Mrs. Carrie Mayer
Rd 1, school Pine Mountain. Lot 71, blk 19, subd 3, Cloverdale Park. T P and C $1.20.

361—Charles Mayer
Rd 1, school Pine Mountain. Lots 19 and 20, blk 6, subd 2, Cloverdale Park. T P and C $1.20.

362—D. E. Mayert
Rd 1, school Pine Mountain. Lot 57, blk 4, subd 1, Cloverdale Park. T P and C $1.20.

364—Catherine Meixner
Rd 1, school Pine Mountain. Lots 9 and 10, blk 16, subd 1, Cloverdale Park. T P and C $1.20.

366—Mrs. J. Menz
Rd 1, school Pine Mountain. Lots 22, 23, 24, blk 14, subd 2, Cloverdale Park. Lot 83, blk 40, subd 3, Cloverdale Park. T P and C $2.77.

370—Wm. A. Metzner
Rd 1, school Pine Mountain. Lots 21 and 22, blk 15, subd 1, Cloverdale Park. T P and C $1.20.

371—Denette Meyer
Rd 1, school Pine Mountain. Lots 15 and 16, blk 13, subd 3, Cloverdale Park. T P and C $1.20.

372—W. H. Michaels
Rd 1, school Pine Mountain. Lots 10 and 11, subd 3, Cloverdale Park. T P and C $1.20.

374—Geo. D. Miller
Rd 1, school Pine Mountain. Lot 35, blk 31, subd 3, Cloverdale Park. T P and C $1.20.

375—Laurie M. Miller
Rd 1, school Pine Mountain. Lots 15, 16, 17, blk 14, subd 3, Cloverdale Park. T P and C $1.57.

376—Harmand Mohaupt
Rd 1, school Pine Mountain. Lots 32, 33, 34, blk 21, subd 3, Cloverdale Park. T P and C $1.57.

377—Henry M. Moke, et al
Rd 1, school Pine Mountain. Lots 11 and 12, blk 8, subd 1, Cloverdale Park. Lots 15 and 16, blk 13, subd 1, Cloverdale Park. T P and C $2.40.

379—Geo. A. Moon
Rd 1, school Pine Mountain. Lot 17, blk 20, subd 1, Cloverdale Park. T P and C $1.20.

384—Jane Morgan
Rd 1, school Pine Mountain. Lots 14, 15, 16, 17, 28, 29, blk 2, subd 1, Cloverdale Park. T P and C $2.64.

386—Thomas A. Morse, et al
Rd 1, school Pine Mountain. Lots 3, 4, 13, 14, blk 11, subd 1, Cloverdale Park. Lots 3 and 4, blk 6, subd 1, Cloverdale Park. Lots 17 and 18, blk 10, subd 1, Cloverdale Park. T P and C $4.33.

391—Mrs. H. B. Meyers
Rd 1, school Pine Mountain. Lot 31, blk 39, subd 3, Cloverdale Park. T P and C $1.20.

392—F. A. Myrback
Rd 1, school Pine Mountain. Lots 12 and 13, blk 18, subd 3, Cloverdale Park. T P and C $1.20.

393—Charles E. Naylor
Rd 1, school Pine Mountain. Lots 1 to 10 incl., 23 to 43 incl., blk 1, subd 1, Cloverdale Park. Lots 10 to 19 incl., 22, 23, 24, 36, 37, 41, 42, blk 2, subd 1, Cloverdale Park. Lots 1, 13 to 18, 29, 31 to 35, 40 to 51 incl., 54, blk 4, subd 1, Cloverdale Park. Lots 1, 4, 6, 13, 16, 18, blk 5, subd 1, Cloverdale Park. Lots 5, 6, 7, 19, 31, blk 6, subd 1, Cloverdale Park. Lots 9, 10, 13, 14, 15, blk 7, subd 1, Cloverdale Park. Lots 1 to 5 incl., 9, 10, 14 to 17 incl., blk 8, subd 1, Cloverdale Park. Lots ¼ to 28 incl., 38 and 58 to 62 incl., 80 to 91, blk 8, subd 1, Cloverdale Park. Lot 8, blk 11, subd 1, Cloverdale Park. Lots 23 and 24, blk 11, subd 1, Cloverdale Park. Lots 6, 7, 8, 17, 18, 19, 31 to 35, 43 44 to 47, blk 13, subd 1, Cloverdale Park. Lots 16, 17, 18, 25, 26, 27, 28, 29, blk 14, subd 1, Cloverdale Park. Lots 29, 30, 31, blk 15, subd 1, Cloverdale Park. Lots 28, 32, 31, 30, 29, blk 16, subd 1, Cloverdale Park. Lots 26, 27, 28, 25, blk 19, subd 1, Cloverdale Park. Lots 12, 18, 19, 20, blk 20, subd 1, Cloverdale Park. T P and C $68.68.

394—Emil Neef or Harry J. Wolff
Rd 1, school Pine Mountain. Lots 44, 45, 46, blk 43, subd 3, Cloverdale Park. T P and C $1.57.

395—Elizabeth Nicholson
Rd 1, school Pine Mountain. Lots 57, 58, 59, blk 43, subd 3, Cloverdale Park. T P and C $1.57.

396—Lydia Neillson
Rd 1, school Pine Mountain. Lots 3 and 4, blk 1, subd 3, Cloverdale Park. T P and C $1.20.

398—Miss N. G. Noon
Rd 1, school Pine Mountain. Lots 61, 62, 63, blk 41, subd 3, Cloverdale Park. T P and C $1.57.

399—Menna A. O'Donnell
Rd 1, school Pine Mountain. Lots 85 and 86, subd 3, Cloverdale Park. T P and C $1.20.

400—Hermina L. Odgen
Rd 1, school Pine Mountain. Lots 35, 36, 37, 38, blk 11, subd 3, Cloverdale Park. T P and C $1.93.

403—Daniell O'Neill
Rd 1, school Pine Mountain. Lot 32, blk 20, subd 1, Cloverdale Park. Lot 46, blk 7, subd 2, Cloverdale Park T P and C $2.40.

404—Marie Onimus
Rd 1, school Pine Mountain. Lots 1, 2, 3, blk 4, subd 3, Cloverdale Park. T P and C $1.57.

405—Wallace B. Onimus
Rd 1, school Pine Mountain. Lots 4, 5, 6, blk 24, subd 3, Cloverdale Park. T P and C $1.57.

408—G. G. Page
Rd 1, school Pine Mountain. Lots 4, 5, 7, blk 11, subd 1, Cloverdale Park. T P and C $1.57.

409—Hilda Palm
Rd 1, school Pine Mountain. Lots 10, 11, 12, blk 15, subd 2, Cloverdale Park. T P and C $1.57.

410—Anna M. Palmer
Rd 1, school Pine Mountain. Lots 16 and 17, blk 30, subd 3, Cloverdale Park. Lots 1 and 2, blk 9, subd 3, Cloverdale Park. Lots 1, 2, 3, 4, incl., 1 to 5, blk 42, subd 3, Cloverdale Park. T P and C $3.60.

411—Mrs. E. C. Parker
Rd 1, school Pine Mountain. Lot 23, blk 14, subd 1, Cloverdale Park. T P and C $1.20.

412—J. F. Parker
Rd 1, school Pine Mountain. Lots 69 to 76 incl., blk 30, subd 3, Cloverdale Park. Lots 17 and 18, blk 18, subd 2, Cloverdale Park. T P and C $4.57.

413—Edna Parkinson
Rd 1, school Pine Mountain. Lots 7, 8, 9, blk 3., subd 3, Cloverdale Park. T P and C $1.57.

414—Geo. Pattison
Rd 1, school Pine Mountain. Lot 14, blk 34, subd 3, Cloverdale Park. T P and C $1.20.

416—Henry Pels
Rd 1, school Pine Mountain. Lots 1, 2, 3, blk 32, subd 3, Cloverdale Park. T P and C $1.57.

419—D. R. Petrie, et al
Rd 1, school Pine Mountain. Lot 1, blk 2, subd 1, Cloverdale Park. T P and C $1.20.

420—Minnie Phillippe
Rd 1, school Pine Mountain. Lot 17, blk 16, subd 1, Cloverdale Park. T P and C $1.20.

421—Donald Piercy
Rd 1, school Pine Mountain. Lots 8, 9, 10, blk 11, subd 3, Cloverdale Park. T P and C $1.57.

422—Eric S. Piercy
Rd 1, school Pine Mountain. Lots 39 and 40, blk 8, subd 3, Cloverdale Park. T P and C $1.20.

423—Bessie W. Pingree
Rd 1, school Pine Mountain. Lots 52, 53, 54, 55, blk 19, subd 3, Cloverdale Park. T P and C $1.93.

424—Jean E. Pouire
Rd 1, school Pine Mountain. Lots 40, 41, 42, blk 17, subd 2, Cloverdale Park. T P and C $1.59.

425—Mrs. D. Pozzi
Rd 1, school Pine Mountain. Lots 7, 8, 9, 10, blk 3, subd 2, Cloverdale Park. T P and C $1.93.

429—Joseph Pedro
Rd 1, school Pine Mountain. Lots 50 and 51, blk 2, subd 3, Cloverdale Park. T P and C $1.20.

434—Enricho and Catherine Quagelli
Rd 1, school Pine Mountain. Lots 23 to 31 incl., blk 9, subd 3, Cloverdale Park. Lots 22, 84, 85, blk 15, subd 2, Cloverdale Park. T P and C $5.66.

435—Fuzo Quorto and Primo Guaraldi
Rd 1, school Pine Mountain. Lot 55, blk 43, subd 3, Cloverdale Park. T P and C $1.20.

438—Freda Rathman
Rd 1, school Pine Mountain. Lots 4 and 5, blk 16, subd 1, Cloverdale Park. T P and C $1.20.

439—Julia Rathman
Rd 1, school Pine Mountain. Lots 1, 2, 3, blk 16, subd 1, Cloverdale Park. T P and C $1.57.

442—Johanna S. Read
Rd 1, school Pine Mountain. Lot 15, blk 34, subd 3, Cloverdale Park. T P and C $1.20.

447—Carrie B. Rice
Rd 1, school Pine Mountain. Lot 36, blk 13, subd 1, Cloverdale Park. T P and C $1.20.

448—Fred Rice
Rd 1, school Pine Mountain. Lot 13, blk 44, subd 3, Cloerdale Park. T P and C $1.20.

450—Mrs. G. Richers
Rd 1, school Pine Mountain. Lots 19, 20, 21, blk 14, subd 3, Cloverdale Park. T P and C $1.57.

451—Kate E. Rieser
Rd 1, school Pine Mountain. Lots 15, 16, 17, 18, blk 25, subd 3, Cloverdale Park. T P and C $1.93.

452—N. J. Ringer
Rd 1, school Pine Mountain. Lot 12, blk 11, subd 3, Cloverdale Park. T P and C $1.20.

453—August Risse
Rd 1, school Pine Mountain. Lots 54 and 55, blk 2, subd 3, Cloverdale Park. T P and C $1.20.

455—Ethel Robertson
Rd 1, school Pine Mountain. Lot 36, blk 4, subd 1, Cloverdale Park. T P and C $1.20.

457—Miss A. Rodden
Rd 1, school Pine Mountain. Lots 57 and 58, blk 19, subd 3, Cloverdale Park. T P and C $1.20.

458—Mrs. Anna Rose
Rd 1, school Pine Mountain. Lots 35 and 36, blk 19, subd 3, Cloverdale Park. T P and C $1.20.

459—Helen Rosenberg
Rd 1, school Pine Mountain. Lots 9, 10, 11, 8, blk 32, subd 3, Cloverdale Park. T P and C $1.93.

460—W. I. Rowley
Rd 1, school Pine Mountain. Lots 1, 2, 3, 4, 5, blk 20, subd 1, Cloverdale Park. T P and C $2.30.

465—P. Salina
Rd 1, school Pine Mountain. Lots 2, 22, blk 9, subd 2, Cloverdale Park. T P and C $1.20.

471—Herman Schoeningh
Rd 1, school Pine Mountain. Lots 10 and 11, blk 34, subd 3, Cloverdale Park. T P and C $1.20.

472—Mrs. Margaret Schucheltz
Rd 1, school Pine Mountain. Lots 14 and 15, blk 4, subd 3, Cloverdale Park. T P and C $1.20.

473—Sophia Schul Thier
Rd 1, school Pine Mountain. Lot 3, blk 1, subd 3, Cloverdale Park. Lots 10 to 14, blk 2, subd 2, Cloverdale Park. T P and C $3.50.

474—Albert Scott
Rd 1, school Pine Mountain. Lot 6, blk 16, subd 1, Cloverdale Park. T P and C $1.20.

475—James M. Scott
Rd 1, school Pine Mountain. Lots 7 and 8, blk 14, subd 1, Cloverdale Park. T P and C $1.20.

477—Mrs. L. H. Seeley
Rd 1, school Pine Mountain. Lots 77 and 78, blk 43, subd 3, Cloverdale Park. T P and C $1.20.

479—Elsie Sellinger
Rd 1, school Pine Mountain. Lots 4 and 5, blk 28, subd 3, Cloverdale Park. P and C $1.20.

480—Margaret Shanahan
Rd 1, school Pine Mountain. Lots 59 and 60, blk 31, subd 3, Cloverdale Park. T P and C $1.20.

481—J. and A. C. Sheld
Rd 1, school Pine Mountain. Lot 19, blk 12, subd 2, Cloverdale Park. T P and C $1.20.

484—M. Shestapol
Rd 1, school Pine Mountain. Lot 11, blk 12, subd 3, Cloverdale Par. T P and C $1.20

485—Robert A. Shuey
Rd 1, school Pine Mountain. Lots 30, 31, 32, blk 14, subd 1, Cloverdale Park. T P and C $1.57.

490—Joy Smith
Rd 1, school Pine Mountain. Lots 13 and 14, blk 12, subd 3, Cloverdale Park. T P and C $1.20.

492—Leanora Smith
Rd 1, school Pine Mountain. Lots 35, 36, 37, blk 7, subd 2, Cloverdale Park. T P and C $1.57.

494—B. B. Soberaness
Rd 1, school Pine Mountain. Lots 25 and 26, blk 2, subd 1, Cloverdale Park. T P and C $1.20.

495—Mrs. M. A. Sprangler
Rd 1, school Pine Mountain. Lot 31, blk 2, subd 3, Cloverdale Park. T P and C $1.20.

496—W. E. Speer
Rd 1, school Pine Mountain. Lot 23, blk 20, subd 1, Cloverdale Park. T P and C $1.20.

501—Mrs. Mary Stephens
Rd 1, school Pine Mountain. Lot 55, blk 42, subd 3, Cloverdale Park. T P and C $1.20.

506—W. Edward Stoeckle
Rd 1, school Pine Mountain. Lot 15, blk 21, subd 3, Cloverdale Park. T P and C $1.20.

507—Leo Stone, et al
Rd 1, school Pine Mountain. Lots 15, 16, 13, blk 1, subd 1, Cloverdale Park. Lots 7 and 8, blk 2, subd 1, Cloverdale Park. Lots 30 and 31, blk 8, subd 1, Cloverdale Park. Lots 41, 43, 42, 50, 51, 63, 67, 68, 75, 78, blk 9, subd 1, Cloverdale Park. Lots 20, 21, 22, blk 14 subd 1, Cloverdale Park. Lots 10, 33, 34, 35, blk 15, subd 1, Cloverdale Park. Lots 7, 8, 14 to 27, blk 16, subd 1, Cloverdale Park. Lots 17 to 31, blk 17, subd 1, Cloverdale Park. Lots 6 to 10, blk 18, subd 1, Cloverdale Park. Lots 11, 15, 16, 17, 20, 21, blk 19, subd 1, Cloverdale Park. Lots 6, 7, 24, 25, 26, 28, 29, 30, blk 20, subd 1, Cloverdale Park. T P and C $31.65.

508—Leo Stone Chas. Rogers, P. C. Peterson
Rd 1, school Pine Mountain. Lots 1 to 11 incl., blk 1, subd 2, Cloverdale Park. T P and C $4.44.

509—Leo Stone, et al
Rd 1, school Pine Mountain. Lots 1 to 27, blk 2, subd 2, Cloverdale Park. Lots 1 to 6, 11 to 15, blk 3, subd 2, Cloverdale Park. Lots 1 to 26, 30 to 34, blk 5, subd 2, Cloverdale Park. Lots 37 to 42, 45 to 65, blk 5, subd 2, Cloverdale Park. Lots 1 to 11, blk 6, subd 2, Cloverdale Park. Lots 4 to 34, 38 to 45, blk 7, subd 2, Cloverdale Park. Lots 4, 5, 6, 9, 10, 11, 12, 16 to 21, blk 8, subd 2, Cloverdale Park. Lots 1 to 21 incl., 32 to 56, blk 9, subd 2, Cloverdale Park. Lots 52 to 65 incl., blk 10, subd 2, Cloverdale Park. Lots 1 to 27, incl., 35, 36, 37, blk 11, subd 2, Cloverdale Park. Lots 46 to 49, blk 11, subd 2, Cloverdale Park. Lot 13, blk 12, subd 2, Cloverdale Park. Lots 7, 8, 16, 35, 36, 39, 40, 43, blk 13, subd 2, Cloverdale Park. Lots 1 to 9 incl., 13, 14, 21 to 26, blk 14 subd 2, Cloverdale Park. Lots 1 to 6, incl., 13, 21 to 23 to 35 incl., blk 15 subd 2, Cloverdale Park. Lots 38 to 83 incl., blk 15, subd 2, Cloverdale Park. Lots 1 to 11 incl., blk 16, subd 2, Cloverdale Park. Lots 1 to 6 incl.,

13, 21, 22, 24 to 28, 32, 33, 34, 37, blk 17, subd 2, Cloverdale Park. Lots 1, 2, 5, 6, 11, 12, blk 18, subd 2, Cloverdale Park. Lots 16 to 23, and 28, blk 1, subd 8, Cloverdale Park. Lots 1, 2, 5, 6, 7, 9, 10, 11, 13, blk 1, subd 3, Cloverdale Park. Lots 1 to 8 incl., 16, 15, 18, 20, 21, 22, blk 2, subd 3, Cloverdale Park. Lots 25 to 30 incl., 32 to 42, blk 2, subd 3, Cloverdale Park. Lots 45 to 49 incl., 52 and 56 to 109, blk 2, subd 3, Cloverdale Park. Lots 4 to 36, blk 3, subd 3, Cloverdale Park. Lots 1 to 5, 16, blk 4, subd 3, Cloverdale Park. Lots 1 to 8, 13 to 20, blk 6, subd 23, Cloverdale Park. Lots 1 to 6 incl., 10 to 13, blk .., subd 3, Cloverdale Park. Lots 1 to 13 incl., 29 to 43, blk 4, subd 2, Cloverdale Park. T P and C $216.07.

510—Leo Stone, et al
Lots 1 to 11, 13 to 19, 24 to 28, blk 8, subd 3, Cloverdale Park. Lots 31 to 36, 48, 49, 50, blk 8, subd 3, Cloverdale Park. Lots 6, 8, 9, blk 8, subd 3, Cloverdale Park. Lots 7, 8, 20, blk 9, subd 3, Cloverdale Park. Lots 3, 4, 8, 9, 10, 11, 17, 20 to 23, blk 10, subd 3, Cloverdale Park. Lots 1 to 7, 13, 14, 15 to 22, blk 11, subd 3, Cloverdale Park. Lots 3 to 8, 12, 15 to 22, blk 13, subd 3, Cloverdale Park. Lots 1, 2, 5, 8, 9, 12, 13, 14, 18, 19, 20, blk 13, subd 3, Cloverdale Park. Lots 36, 37, and 49 to 56, blk 13, subd 1, Cloverdale Park. Lots 1 to 14, 19 to 32, 45 to 51, blk 19, subd 3, Cloverdale Park. Lots 1 to 7, 18, blk 14, subd 3, Cloverdale Park. Lots 59 to 64, 67, 68, blk 19, subd 3, Cloverdale Park. Lots 1 to 14, blk 37, subd 3, Cloverdale Park. Lots 1 to 14, and 19 to 23, 27, 28, blk 38, subd .., Cloverdale Park. Lots 1 to 26, blk 36, subd 3, Cloverdale Park. Lots 12, 13, 19 to 23, blk 34, subd 3, Cloverdale Park. Lots 23 to 26, 35, 36, 37, blk 12, subd 3, Cloverdale Park. Lots 3, 5 to 10, 14, 18, 19, 20, blk 21, subd 3, Cloverdale Park. Lots 24 to 27, blk 21, subd 3, Cloverdale Park. Lots 3, 11, 12 and 16 to 22, blk 26, subd 3, Cloverdale Park. Lots 27 to 32, blk 26, subd 3, Cloverdale Park. Lots 4, 8, 9, 10, 15 to 25, blk 27, subd 3, Cloverdale Park. Lots 28 to 40, blk 27, subd 3, Cloverdale Park. Lots 1, 2, 6, 7, 8, 9, 11, 13, 14, blk 28, subd 3, Cloverdale Park. Lots 1, 2, 10, 11, 12, blk 25, subd 3, Cloverdale Park. Lot 14, blk 1, subd 3, Cloverdale Park. Lots 34, 35, 36, 37, 40, 41, 42, blk 14, subd 3, Cloverdale Park. Lots 1 to 7, 11 to 20, blk 23, subd 3, Cloverdale Park. Lots 7, 8, 12, 17, 18, blk 24, subd 3, Cloverdale Park. Lots 1 to 4, 10 to 12, 28, blk 29, subd 3, Cloverdale Park. T P and C $136.43.

511—Leo Stone, et al
Rd 1, school Pine Mountain. Lots 41, 42 and 44 to 49, blk 29, subd 3, Cloverdale Park. Lots 4 to 8, 12 to 16, blk 45, subd 3, Cloverdale Park. Lots 4 to 22, blk 16, subd 3, Cloverdale Park. Lots 3 to 8, blk 15, subd 3, Cloverdale Park. Lots 14, 15, 6, blk 22, subd 3, Cloverdale Park. Lots 1 to 7, 14, 18, 19, 20, 21, blk 30, subd 3, Cloverdale Park. Lots 13, 15 to 19, blk 31, subd 3, Cloverdale Park. Lots 21 to 34, 36 to 39, blk 31, subd 3, Cloverdale Park. Lots 42, 43 and 48 to 58, 61, blk 31, subd 3, Cloverdale Park. Lots 63 to 74, 76, blk 31, subd 3, Cloverdale Park. Lot 4, blk 32, subd 3, Cloverdale Park. Lots 1, 2, 3, 17, 18, blk 33, subd 3, Cloverdale Park. Lots 5 to 8, 18 to 21, 27 to 29, blk 40, subd 3, Cloverdale Park. Lots 41 to 44, 59 to 68, blk 40, subd 3, Cloverdale Park. Lots 4 to 14, 20 to 28, 32 to 33, blk 41, subd 3, Cloverdale Park. Lots 44 to 51, 54 to 57, 58, 59, blk 41, subd 3, Cloverdale Park. Lots 60 to 69, 73 to 77, blk 41, subd 3, Cloverdale Park. Lots 81 to 99, blk 41, subd 3, Cloverdale Park. Lots 1, 13, 14, 23, 24, 25, to 41, blk 42, subd 3, Cloverdale Park. Lots 45, 50 to 54, blk 42, subd 3, Cloverdale Park. Lots 56 to 67, 71 to 73, blk 42, subd 3, Cloverdale Park. Lots 48, 58, blk 39, subd 3, Cloverdale Park. Lots 6 to 8, 11, 12, 14 to 16, 26, 27, blk 44, subd 3, Cloverdale Park. Lots 31, 38 to 40, blk 44, subd 3, Cloverdale Park. Lots 8 to 21, 24 to 29, blk 43, subd 3, Cloverdale Park. Lots 32, 33, 34, 36 to 43, blk 43, subd 3, Cloverdale Park. Lots 54, 60, 64 to 67, blk 43, subd 3, Cloverdale Park. Lots 70, 73, 79, 83 to 89, blk 43, subd 3, Cloverdale Park. T P and C $139.56.

512—Leo Stone, et al
Rd 1, school Pine Mountain. Lots 92, 93, 98 to 107, blk 43, subd 3, Cloverdale Park. T P and C $4.80.

513—A. O. Strom
Rd 1, school Pine Mountain. Lot 39, blk 39, subd 3, Cloverdale Park. T P and C $1.20.

514—Belle M. Stuart
Rd 1, school Pine Mountain. Lot 37, blk 4, subd 1, Cloverdale Park. T P and C $1.20.

516—J. D. Sullivan
Rd 1, school Pine Mountain. Lots 23 and 24, blk 17, subd 1, Cloverdale Park. T P and C $1.20.

518—Edward J. Sutton
Rd 1, school Pine Mountain. Lot 34, blk 11, subd 2, Cloverdale Park. T P and C $1.20.

519—K. A. Sweasey
Rd 1, school Pine Mountain. Lots 14 to 20, 28, blk 4, subd 2, Cloverdale Park. T P and C $3.73.

520—James M. Fait
Rd 1, school Pine Mountain. Lot 3, blk 14, subd 1, Cloverdale Park. T P and C $1.20.

522—Emma J. Schramm
Rd 1, school Pine Mountain. Lots 17 to 20 incl., 86, 87, blk 15, subd 2, Cloverdale Park. T P and C $2.64.

523—E. Thode
Rd 1, school Pine Mountain. Lots 1 and 2, blk 44, subd 3, Cloverdale Park. T P and C $1.20.

525—Emily O. Thomas
Rd 1, school Pine Mountain. Lots 3 and 4, blk 15, subd 1, Cloverdale Park. T P and C $1.20.

528—Mrs. R. F. Till
Rd 1, school Pine Mountain. Lot 72, blk 9, subd 1, Cloverdale Park. T P and C $1.20.

530—Rose M. Todd
Rd 1, school Pine Mountain. Lots 37 and 38, blk 8, subd 3, Cloverdale Park. T P and C $1.20.

532—F. J. Treadwell
Rd 1, school Pine Mountain. Lots 9 and 10, blk 12, subd 11, Cloverdale Park. T P and C $1.20.

533—Horace Treadwell
Rd 1, school Pine Mountain. Lots 6, 7, 8, blk 12, subd 1, Cloverdale Park. T P and C $1.57.

534½—E. P. Meinecke
Rd 1, school Pine Mountain. Lots 1 to 8 and 23 to 26, both inclusive; blk 22, subd 3, Cloverdale Park. T P and C $4.80.

536—Wm. Tschirch Jr.
Rd 1, school Pine Mountain. Lots 89, 90, 91, blk 42, subd 3, Cloverdale Park. T P and C $1.57.

537—Evelyn C. Tucker
Rd 1, school Pine Mountain. Lots 46 and 47, blk 2, subd 3, Cloverdale Park. T P and C $1.20.

538—H. A. Tullihan
Rd 1, school Pine Mountain. Lot 25, blk 18, subd 3, Cloverdale Park. Lots 1, 2, 3, 4, 5, blk 17, subd 3, Cloverdale Park. T P and C $3.50.

540—Jerimiah Tuomey
Rd 1, school Pine Mountain. Lots 9, 10, 11, blk 40, subd 3, Cloverdale Park. T P and C $1.57.

541—Octavie Ullery
Rd 1, school Pine Mountain. Lots 10 and 11, blk 20, subd 1, Cloverdale Park. T P and C $1.20.

542—Wm. C. Vahey
Rd 1, school Pine Mountain. Lots 1 and 2, subd 1, blk 18, Cloverdale Park. T P and C $1.20.

543—Teonesto Vicchio
Rd 1, school Pine Mountain. Lots 6, 7, 8, 9, blk 29, subd 3, Cloverdale Park. T P and C $1.93.

544—U. R. R. Athletic Assn. of San Francisco
Rd 1, school Pine Mountain. Lot 103, blk 42, subd 3, Cloverdale Park. T P and C $1.20.

545—John R. Vicchio
Rd 1, school Pine Mountain. Lot 5, blk 29, subd 3, Cloverdale Park. Lots 10 and 11, blk 13, subd 3, Cloverdale Park. T P and C $2.40.

547—Erwin H. Volkman
Rd 1, school Pine Mountain. Lots 54, 55, 56, blk 0, subd 3, Cloverdale Park. T P and C $1.57.

584—Julia M. Wagenet
Rd 1, school Pine Mountain. Lots 1 to 4, blk 34, subd 3, Cloverdale Park. T P and C $1.93.

549—C. A. Wakefield Est.
Rd 1, school Pine Mountain. Lots 6 and 7, blk 4, subd 1, Cloverdale Park. T P and C $1.20.

550—Alfred P. Walbridge
Rd 1, school Pine Mountain. Lots 39 and 40, blk 2, subd 1, Cloverdale Park. Lots 8, 37, blk 6, subd 1, Cloverdale Park. Lots 53 and 54, blk 9, subd 1, Cloverdale Park. Lots 7 and 8, blk 8, subd 1, Cloverdale Park. T P and C $4.80.

551—O. S. Wallbridge
Rd 1, school Pine Mountain. Lot 44, blk 7, subd .., Cloverdale Park. Lots 1 and 2, blk 14, subd 1, Cloverdale Park. T P and C $2.40.

554—Mary W. Wallgren
Rd 1, school Pine Mountain. Lot 35, blk 43, subd 3, Cloverdale Park. Lot 34, blk 2, subd 3, Cloverdale Park. Lot 12, blk 8, subd 3, Cloverdale Park. T P and C $3.60.

555—R. L. Wals
Rd 1, school Pine Mountain. Lot 5, blk 5, subd 1, Cloverdale Park. T P and C $1.20.

560—Frank J. Weiss
Rd 1, school Pine Mountain. Lots 26, 28, 27, blk 40, subd 3, Cloverdale Park. T P and C $1.57.

561—John M. Weiss
Rd 1, school Pine Mountain. Lots 39 and 40, blk 40, subd 3, Cloverdale Park. T P and C $1.20.

562—Mena Furlong Welch
Rd 1, school Pine Mountain. Lots 20, 21, 22, blk 42, subd 3, Cloverdale Park. Lots 41 and 42, blk 27, subd 3, Cloverdale Park. T P and C $2.77.

563—F. A. Werts
Rd 1, school Pine Mountain. Lot 5, blk 7, subd 3, Cloverdale Park. T P and C $1.20.

564—W. M. Wheeler
Rd 1, school Pine Mountain. Lot 37, blk 9, subd 1, Cloverdale Park. T P and C $1.20.

566—Mrs. Lettie M. White
Rd 1, school Pine Mountain. Lots 5 and 6, blk 19, subd 3, Cloverdale Park. T P and C $1.20.

567—Sarah E. Whitney
Rd 1, school Pine Mountain. Lots 2, 3, 4, 5, blk 12, subd 1, Cloverdale Park. T P and C $1.93.

568—Emilie M. Wickert
Rd 1, school Pine Mountain. Lots 8, 9, 10, blk 30, subd 3, Cloverdale Park. T P and C $1.57.

570—A. F. and Clara I. Wilbert
Rd 1, school Pine Mountain. Lots 33, 34, 35, blk 13, subd 3, Cloverdale Park. T P and C $1.57.

573—B. E. Williamson
Rd 1, school Pine Mountain. Lot 5, blk 27, subd 3, Cloverdale Park. T P and C $1.20.

576—Polly Wilson
Rd 1, school Pine Mountain. Lot 6, blk 2, subd 1, Cloverdale Park. T P and C $1.20.

577—S. C. Wilson
Rd 1, school Pine Mountain. Lots 11, 12, blk 7, subd 1, Cloverdale Park. T P and C $1.20.

579—F. E. Wixon
Rd 1, school Pine Mountain. Lot 21, blk 13, subd 3, Cloverdale Park. T P and C $1.20.

582—Henry Zelser
Rd 1, school Pine Mountain. Lots 11, 12, 13, blk 22, subd 3, Cloverdale Park. T P and C $1.57.

583—Luca Zuanick
Rd 1, school Pine Mountain. Lot 52, blk 9, subd 1, Cloverdale Park. T P and C $1.20.

1st Supervisorial Dist.

612—H. McCabe and W. T. Brush
Rd 1, school Fountain. Tract of land 70 ft by 90 ft in W½ of lot 9 bd N, E and W by land of Bargallotti, S by land of Vassar, being in sec 2 T 12 NR 11 W MDM. T P and C $1.21.

627—Lew Banks ½ and Ernest Banks ½
Rd 1, school Hopland. Tract of land in Sanel Rancho, bd N by land of Leek and Brooks, S by land of Brooks, W by Co. road. T P and C $32.59.

673—A. C. Gould
Rd 1, school Lima. NW¼ sec 21 T 14 NR 12 W MDM. T P and C $30.73.

681—Thos. Kyle
Rd 1, school Lima. W½ of SW¼, SE¼ of SW¼ sec 34, T 14 NR 11 W MDM. T P and C $14.90.

698—Gary E. Bennett
Rd 1, school McDowell. S½ of SE¼ sec 14 T 13 NR 11 W MDM; SW¼ of SW¼ sec 13 T 13 NR 11 W MDM; NW¼ of NW¼ sec 24 T 13 NR 11 W MDM. T P and C $23.53.

716—Willis B. Rowland
Rd 1, school McDowell. E½ of SE¼ sec 26 T 13 NR 11 W MDM. T P and C $6.24.

743—Chas. Hoffman
Rd 1, school Pine Mountain. S½ of SE¼ of NW¼ sec 30 T 12 NR 9 W MDM. T P and C $3.37.

762—Louis Smith
Rd 1, school Pine Mountain. Lots 1 and 2, SE¼ of SW¼ sec 30 T 12 NR 9 W MDM; E½ of SE¼ sec 25 T 12 NR 10 W MDM. T P and C $32.30.

765—B. S. Tietjen
Rd 1, school Pine Mountain. SE¼ se c20 T 12 NR 9 W MDM. T P and C $23.53.
To be sold at public auction June 28, 1924. See sale No. 165 in addenda to this list.

770—Spencer Beasley
Rd 1, school Sanel. E½ of NE¼, E½ of SE¼ sec 17 T 13 NR 12 W MDM. T P and C $20.04.

799—Jno. A. Dunn
Rd 1, school Sanel. 30.9 acres in southerly part of SE¼ of SE¼ sec 9 T 13 NR 12 W MDM and northerly part of sec 16 T 13 NR 12 W MDM. T P and C $6.02.

802—E. Flynn
Rd 1, school Sanel. SE¼ of NW¼, E½ of SW¼ sec 34 T 13 NR 12 W MDM. T P and C $4.62.

846—Roger L. Scott
Rd 1, school Sanel. N½ of SE¼ sec 20 T 13 NR 12 W MDM; W½ of SW¼ sec 21 T 13 NR 12 W MDM. T P and C $24.58.

867—Harry C. Wagner
Rd 1, school Sanel. Lot 29 of Bell trt sec 9 T 13 NR 12 W MDM; part of SE¼ of SE¼ sec 9 T 13 NR 12 W MDM; part of NE¼ of NE¼ sec 10 T 13 NR 12 W MDM. T P and C $10.20.

895—A. Adams
Rd 1, school Anderson. Lot in Boonville bd N by Duff, S and E by Co. road, W by Ed. Singley. Personal property $90. T P and C $11.64.

934—M. B. Piper
Rd 1, school Anderson. Beg at SW corner of NW¼ of SW¼ sec 1 T 13 NR 14 W MDM; th S 89 degrees 27 minutes E 1342.67 ft., th N 0 degrees 30 minutes E 663.37 ft., th N 89 degrees 27 minutes W 2652.53 ft to center of Anderson creek, th SE'ly along center of said creek to line between sec 2 T 13 NR 14 W MDM; th N 0 degrees 52 minutes E 275.60 ft to point of beg and being fr of NW¼ of SW¼ sec 1 T 13 NR 14 W MDM; fr of E½ of SE¼ sec 2 T 13 NR 14 W MDM. T P and C $17.03.

956—J. W. Rawles
Rd 1, school Anderson. ½ acre in NE corner of NE¼ of SW¼ sec 2 T 13 NR 14 W MDM. T P and C $1.50.

963—C. L. Schaupp
Rd 1, school Anderson. SE¼ of NE¼, N½ of SE¼ sec 19 T 13 NR 14 W MDM. T P and C $41.00.

945—J. L. McGimsey
Rd 1, school Anderson. E½ of SE¼, S½ of NE¼, SE¼ of NW¼, that part of N½ of NE¼ and NE¼ of NW¼ lying south of lands of Burger, McGimsey and Harrington sec 13 T 13 NR 14 W MDM; SW¼ of lot 2 lots 3 and 4, SE¼ of SW¼ sec 18 T 13 NR 13 W MDM; fr SE¼ of SW¼ sec 12; fr NE¼ of NW¼, fr NW¼ of NE¼ sec 13 T 13 NR 14 W MDM. T P and C $70.94.

1030½—Albion Lbr. Co.
Rd 1, school Counts. Timber on SE¼ of SE¼ sec 23 T 15 NR 15 W MDM. T P and C $17.30.

1061—Chandler, Robert V. and Emma D.
Rd 1, school Gaskill. SW¼, S½ of NW¼, NW¼ of NW¼, SW¼ of NE¼, fr W½ of SE¼ sec 16 T 12 NR 12 W MDM; NE¼ of NW¼ fr NW¼ of NE¼ sec 21 T 12 NR 12 W MDM. T P and C $12.68.

1069—Ada V. Halley
Rd 1, school Gaskill. W½ of SE¼, E½ of SW¼, SE¼ of SE¼ sec 16 T 12 NR 11 W MDM. T P and C $26.60.

1123—Navarro Timber Co.
Rd 1, school Indian creek. SW¼ of SW¼, E½ of SW¼, SW¼ of SE¼ (timber only) sec 29 T 15 NR 14 W MDM; N½ of N½ (timber only) sec 32 T 15 NR 14 W MDM. T P and C $105.40.

1165—M. E. Hunt
Rd 1, school Laurel. NE¼ of SW¼, NW¼ of SE¼, W½ of NE¼ sec 15 T 15 NR 15 W MDM. T P and C $104.90.

1168—Waina Heitarenari
Rd 1, school Laurel. Lot 5, blk 9, addn to Wendling. T P and C $5.70.

1178—Mrs. V. E. Dahl
Rd 1, school Laurel. Lot 3, blk 1, Wendling. T P and C $2.78.

1190—W. H. Brayton
Rd 1, school Ornbaun. S½ of SE¼ sec 11 T 12 NR 14 W MDM; NW¼ of NW¼ sec 13 T 12 NR 14 W MDM. T P and C $39.65.

1194—F. M. Burris
Rd 1, school Ornbaun. SE¼ of SW¼ (timber only) sec 11 T 12 NR 14 W MDM. T P and C $7.01.

1195—N. B. Campbell or Wm. Heeser
Rd 1, school Ornbaun. Lot 8, sec 3 T 12 NR 14 W MDM. T P and C $4.40.

1206—C. C. Cunningham
Rd 1, school Ornbaun. Lots 4 and 5, NW¼ of SW¼ sec 2 T 12 NR 14 W MDM; Lots 1, 2, 17, 18 sec 3 T 12 NR 14 W MDM. T P and C $27.24.

1214—Addie S. Hoxie
Rd 1, school Ornbaun. NW¼ of SE¼, NE¼ of SW¼ sec 36 T 13 NR 14 W MDM. T P and C $8.32.

1223½—Jas. D. Lacey Co.
Rd 1, school Ornbaun. SW¼ of SW¼ sec 1 T 12 NR 14 W MDM. T P and C $3.09.

1244—W. B. Rowland
Rd 1, school Ornbaun. E½ of SW¼ sec 9 T 11 NR 13 W MDM. T P and C $9.29.

1245—J. D. Rowland
Rd 1, school Ornbaun. SW¼ of NW¼, NW¼ of SW¼ sec 10 T 12 NR 14 W MDM. T P and C $18.75.

1281—G. F. Heryford
Rd 1, school Peachland. Und ½ int in S½ of SW¼, less 2 acres in SE¼ of SW¼, S½ of SW¼ of SE¼ sec 14 T 14 NR 14 W MDM; und ½ int in NW¼ of NE¼ sec 23 T 14 NR 14 W MDM. T P and C $29.52.

1282—Guy Heryford
Rd 1, school Peachland. SE¼ of NW¼, E½ of SW¼, SE¼ sec 20 T 14 NR 13 W MDM; W½ of SW¼ sec 21 T 41 NR 13 W MDM; NW¼ of NW¼ sec 21 T 14 NR 13 W MDM; NE¼ sec 29 T 14 NR 13 W MDM. Personal property $240. T P and C $20.41.

1293—Wm. S. Melville
Rd 1, school Peachland. SE¼ of SE¼ sec 35 T 15 NR 14 W MDM. T P and C $26.60.

1294—Navarro Lumber Co.
Rd 1, school Peachland. W½ of NW¼ (timber only) sec 33 T 15 NR 14 W MDM. T P and C $26.60.

1310—Maurice Tindall
Rd 1, school Peachland. SW¼ of NE¼, NW¼ of SE¼ sec 14 T 14 NR 14 W MDM; S½ of NW¼, fr N½ of SW¼, N½ of SW¼ of SE¼, and 2 acres in NE corner of SE¼ of SW¼ sec 14 T 14 NR 14 W MDM; S½ of SW¼ sec 11 T 14 NR 14 W MDM; N½ of NW¼ less 14.59 acres, fr NW¼ of NE¼ sec 14 T 14 NR 14 W MDM. Personal property $480. T P and C $35.30.

1384—Bill and Santiago Dock
Rd 1, school Yorkville. Fr N½ of SW¼ sec 11 T 12 NR 13 W MDM. T P and C $2.78.

1390—Chas. A. Kinnear
Rd 1, school Yorkville. S½ of SE¼, NE¼ of SE¼ sec 31 T 12 NR 12 W MDM; NW¼ of SW¼ sec 32 T 12 NR 12 W MDM. T P and C $11.91.

1393—Sarah J. Hiatt
Rd 1, school Yorkville. Fr SW¼ of SW¼ sec 1 T 12 NR 13 W MDM; Fr NW¼ of NW¼ sec 2 T 12 NR 13 W MDM; Fr W½ of SW¼ sec 1 T 12 NR 13 W MDM. T P and C $8.01.

1408—N. B. McGahan
Rd 1, school Yorkville. SW¼ of NW¼ sec 20 T 12 NR 12 W MDM. T P and C $5.70.

1425—A. C. Gould
Rd 1, school Willow. E½ of SE¼, NW¼ of SE¼ sec 20 T 14 NR 12 W MDM. T P and C $16.42.

1438—F. M. Burris
Rd 1, school Lombardy. Timber on NE¼ of NW¼ sec 14 T 12 NR 14 W MDM. T P and C $6.80.

1444—Thos. H. Stewart
Rd 1, school Lombardy. N½ of SE¼, SW¼ of SE¼, SE¼ of SW¼ sec 10 T 11 NR 11 W MDM. T P and C $101.30.

2nd Supervisorial Dist.

1477—Mary Ward, et al
Rd 2, school Hansen. E½ of NW¼, W½ of NE¼ sec 25 T 16 NR 15 W MDM. T P and C $94.80.

1488—Ernest Edwards
Rd 2, school Hot Springs. SE¼ sec 35 T 16 NR 14 W MDM. T P and C $34.07.

1499—Mable A. Losee May
Rd 2, school Hot Springs. S½ of SE¼ sec 34 T 16 NR 13 W MDM. T P and C $6.39.

1503—Evan Ross
Rd 2, school Hot Springs. SE¼ of SW¼, land only, sec 22 T 16 NR 14 W MDM; NW¼ of NE¼, N½ of NW¼ sec 26 T 16 NR 14 W MDM; N½ of NE¼, E½ of NE¼ of NW¼, SW¼ of NE¼ sec 27 T 16 NR 14 W MDM. T P and C $28.22.

1520—Ernest Edwards
Rd 2, school Low Gap. Lots 2 and 3, E½ of SW¼, SE¼ sec 2 T 15 NR 14 W MDM; N½ of NE¼ sec 11 T 15 NR 14 W MDM; NW¼ of NW¼ sec 12 T 15 NR 14 W MDM. T P and C $51.27.

1567—Clarence A. Rawley
Rd 2, school Carroll. Lot 9 sed 32 T 15 NR 11 W MDM. T P and C $3.81.

1571—Hope Young
Rd 2, school Carroll. S½ of SW¼ sec 8 T 14 NR 11 W MDM; Lots 4 and 5 sec 17 T 14 NR 11 W MDM. T P and C $17.40.

1613—Mary E. Dowling
Rd 2, school Ukiah. S½ of NE¼ sec 11 T 15 NR 13 W MDM; Und one-third int in S½ of SW¼ sed 2 T 15 NR 13 W MDM; Und one-third int in NE¼ of NE¼ sec 11 T 15 NR 13 W MDM; Und one-third int in SW¼ of SE¼ sec 2 T 15 NR 13 W MDM; Und one-third int in NW¼ of NE¼ sec 11 T 15 NR 13 W MDM; Und one-third int in NW¼ of NW¼, SE¼ of NW¼ sec 12 T 15 NR 13 W MDM. T P and C $14.16.

1670—Fred Lehmker
Rd 2, school Ukiah. SW¼ of NW¼ sec 24 T 15 NR 13 W MDM. T P and C $4.73.

1674—D. M. Lynch
Rd 2, school Ukiah. Land bd N by land of Lynch, E by Co. road, S by land of Thompson, W by land of Mankins. T P and C $18.71.

1687—J. T. Morsburger
Rd 2, school Ukiah. E½ of SE¼, SW¼ of SE¼, SE¼ of SW¼ sec 11 T 15 NR 13 W MDM. Personal property $350. T P and C $56.22.

1694—H. S. McKeen
Rd 2, school Ukiah. NW¼ of SW¼ of NW¼, W½ of NE¼ of SW¼ of NW¼ sec 12 T 15 NR 13 W MDM. T P and C $2.60.

1807—John McKinley
Rd 2, school Mill Creek. Fr of lot 43 Yokayo Rancho, bd N by land of Sanford, E by land of Mrs. E. McKinley, S by Co. road, W by Russian river. T P and C $32.39.

1814—V. E. Poole
Rd 2, school Mill Creek. Lots 7 to 19 inclusive, Talmage, and the alley adjoining above lots on the north. T P and C $14.42.

1856—A. C. Gould
Rd 2, school Willow. SE¼ of SE¼, SW¼ of NE¼ sec 17 T 14 NR 12 W MDM; E½ of NE¼ sec 20 T 14 NR 12 W MDM; NE¼ of SW¼, NW¼ of SE¼ sec 17 T 14 NR 12 W MDM. T P and C $212.37.

1857½—A. C. Gould
Rd 2, school Willow. SW¼ of SE¼ sec 17 T 14 NR 12 W MDM; W½ of NE¼ sec 20 T 14 NR 12 W MDM. T P and C $10.45.

1859—Guy Heryford
Rd 2, school Willows. W½ of NW¼ sec 21 T 14 NR 13 W MDM. T P and C $5.97.

1880—Wm. C. Roberts
Rd 2, school Willow. SW¼ of SE¼ sec 14 T 14 NR 13 W MDM; W½ of NE¼, SE¼ of NW¼ sec 23 T 14 NR 13 W MDM. T P and C $18.08.

1899—Elbert J. Clapp, two-thirds and R. L. Bonfil, one-third.
Rd 2, school Central. Beg at an iron pin on E side of State Highway at a point 1826 ft N from SW corner of land deeded to Mendocino Co. book 8-180 records of Mendocino Co., th S 79 degrees 30 minutes E 803⅓ ft to an iron pipe marked X N., th 82 degrees 51 minutes E 1392.20 ft S 88 degrees 53 minutes E 473.84 ft., S 68 degrees 24 minutes E 483.90 ft., S 49 degrees 57 minutes E 622.80 ft., S 40 degrees 27 minutes E 131 ft., S 38 degrees 45 minutes E 126.02 ft., S 39 degrees 35 minutes E 79.70 ft., S 12 degrees 23 minutes E 88.10 ft., S 38 degrees 8 minutes E 295.80 ft., S 48 degrees 17 minutes E 241.70 ft., S 29 degrees 45 minutes E 193.20 ft., S 37 degrees 38 minutes E 96 ft., more or less, to intersection of N line of lot 15, Yokayo Rancho, th N 8 degrees 21 minutes E 775.21 ft., S 89 degrees 33 minutes W 3205.60 ft to an iron pipe on E side of State Highway, being NW corner of Wallace ranch, th N along E line of State Highway 854.65 ft more or less, to point of beg. T P and C $178.60.

1900—Clapp and Bonfil
Rd 2, school Central. Two springs and the right to take water therefrom and over any of the lands belonging to the Pinoleville Indians as described in deed book 72 at page 59, records of Mendocino Co. T P and C 96 cents.

1976—E. Wallis or Jos. Warner and Mildred Bevan
Rd 2, school Coyote. Part of lot 116 Yokayo Rancho, bd N by N line of said lot, E by land of Freeman and Russian river, S by land of Pickle. Part of lots 96 and 167 Yokayo Rancho, bd N by Orr's subd of Yokayo Rancho, E by land of Williams et al, S by Russian river, W by land of Freeman. T P and C $33.51.

1994—Thos. P. Clary
Rd 2, school Forsythe. S½ of lot 16 sec 31 T 17 NR 12 W MDM; S½ of SW¼ of SW¼ sec 32 T 17 NR 12 W MDM; Lot 1 sec 5 T 17 NR 12 W MDM. That part of lot 1 lying N and E of railroad. Sec 6 T 16 NR 12 W MDM. Personal property $12.20. T P and C $158.90.

2045—P. J. Nelson
Rd 2, school Forsythe. Lot 14, fr NE¼ of SW¼ sec 23 T 17 NR 14 W MDM; Lot 15 sec 23 T 17 NR 14 W MDM. T P and C $27.07.

2071—O. P. Wells
Rd 2, school Forsythe. SW¼ of NW¼ less 3 acres in road. Sec 5, T 16 NR 12 W MDM. T P and C $8.76.

2075—Willits Water & Power Co.
Rd 2, school Forsythe. SW¼ of NW¼ sec 14 T 17 NR 13 W MDM. T P and C $6.92.

2083—Anderson, G. J.
Rd 2, school McClendon. Land in Yokayo Rancho bd N by land of Finnish Colony, E by lands of Laforet & Behler, S by land of Robertson, W by east line of Calpella fruit land tracts numbers 1 and 2. T P and C $158.35.

2099—Frank and Bill Lolonis
Rd 2, school McClendon. Lots 14, 15, 16, 17, 18, Calpella Fruit Land Tract No. 2. T P and C $41.84.

2146—Emily Burke
Rd 2, school Occidental. Lot in blk 20, Calpella, beg at a point on W line said blk 100 ft N from SW corner of said blk, run th N along said W line 50 ft., th E at right angles 100 ft., th S 50 ft., th W 100 ft to beg. T P and C $1.77.

2156—Heber J. Davis
Rd 2, school Occidental. Lot in blk 20, Calpella, beg at SW corner said blk, run E along its S line 100 ft., th N 100 ft., W 100 ft to W line said blk., S along said W line 100 ft to beg. T P and C $1.77.

2174—M. G. and G. A. Kellog
Rd 2, school Occidental. Lot in blk 20, Calpella, beg at NW corner thereof and run E to NE corner said blk., th 100 ft., th W 200 ft to W line of said blk., N 100 ft to beg. T P and C $2.64.

2183—Henry W. Martin
Rd 2, school Occidental. Lot in blk 20, Calpella, beg at SE corner of said blk., run N on its E line 100 ft., th W 100 ft., S 100 ft to S line of said blk., th E along S line said blk 100 ft to beg. T P and C $1.77.

2184—Mary E. Martin
Rd 2, school Occidental. Lot in blk 20, Calpella, beg at a point on E line of said blk 100 ft S from its NE corner, run S on said E line 100 ft., th W 100 ft., th N 100 ft., th E 100 ft to beg. T P and C $1.77.

2198—M. B. Pickney
Rd 2, school Occidental. Lot 2, blk 2, No. Addn to Calpella. T P and C $1.34.

2206—Lena A. Stetson
Rd 2, school Occidental. Lot in lot 11, Calpella beg at a point in E line of said blk, 50 ft N from SE corner thereof and run N along E line of said blk 50 ft., th W 100 ft., th S 50 ft., and th E 100 to beg. T P and C $2.21.

2090—Lester Daley or J. C. Winsby
Rd 2, school McClendon. East part of lot 17, Calpella Fruit Land Tract. T P and C $12.14.

2232—Amy Kleyn-Schoorel
Rd 2, schoo Pine Ridge. NE¼ of SE¼ sec 14 T 15 NR 13 W MDM. T P and C $4.79.

2242½—Evaline Saverly
Rd 2, school Pine Ridge. N½ of NW¼ sec 27 T 15 NR 13 W MDM. T P and C $20.40.

2246—Pio Taminelli
Rd 2, school Pine Ridge. SW¼ of SE¼ sec 22 T 15 NR 13 W MDM. T P and C $4.79.

2260—F. E. Cummings
Rd 2, school Redwood Valley. Land bd E by lands of Finnish colony, N by lands of Howard & Childs, W by lands of Howard, in Yokayo Rancho. Personal property $90. T P and C $51.13.

2268—L. L. Goodpasture
Rd 2, school Redwood Valley. Lot 2, Calpella Fruit Land Tract No. 2. T P and C $9.33.

2289—A. Merrifield
Rd 2, school Redwood Valley. Lot 4, sec 19 T 17 NR 12 W MDM. T P and C $5.31.

2290—W. F. Meyer
Rd 2, school Redwood Valley. Property in Redwood Valley bd by land of old school of Redwood Valley on East side. T P and C $70.95.

2316—Viola Sutton
Rd 2, school Redwood Valley. Land in Yokayo Rancho bd N, W and S by land of Williams, E by land of Finnish colony. T P and C $11.36.

2320—W. W. Winsby
Rd 2, school Redwood Valley. Land in lot 106 Yokayo Rancho, bd N by land of Zanone and Howland, E by E line of lot 166, S by land of Heilmann, W by land of Jameson. T P and C $22.24.

2328—A. A. Woolley
Rd 2, school Redwood Valley. NE¼ of NE¼ sec 34 T 17 NR 12 W MDM. T P and C $3.71.

2336—Chas. W. Donnelly
Rd 2, school Sequoia. SE¼ of SW¼, S½ of NE¼ of SW¼ sec 6 T 17 NR 12 W MDM; NE¼ of NW¼ sec 7 T 17 NR 12 W MDM. T P and C $13.61.

2343—L. G. Geary
Rd 2, school Sequoia. Lot 7 sec 6 T 17 NR 12 W MDM. T P and C $4.90.

2345—Ingram, A. B. and Alice E.
Rd 2, school Sequoia. Lots 6, 7, 9, 10, 14, 16, sec 5 T 17 NR 12 W MDM; Lot 2, sec 8 T 17 NR 12 W MDM. T P and C $20.62.

2346—W. J. Johnson
Rd 2, school Sequoia. Fr SE¼ of SE¼ sec 7 T 17 NR 12 W MDM. T P and C $2.09.

2352—W. A. Mansfield
Rd 2, school Sequoia. S½ of SE¼ sec 16 T 17 NR 12 W MDM. T P and C $10.55.

2362—W. E. Schuetz
Rd 2, school Sequoia. Lot 4, sec 6, T 17 NR 12 W MDM. T P and C $3.30.

2372—J. Spotswood
Rd 2, school Oriental. Lots 7, 8, 9, sec 23 T 17 NR 12 W MDM; SW¼ of SW¼ sec 24 T 17 NR 12 W MDM. T P and C $21.82.

2384½—Chas. R. Havens
Rd 2, school Union. SW¼, S½ of SE¼, NW¼ of SE¼ sec 36 T 17 NR 12 W MDM. T P and C $37.93.

2391—P. W. Russe
Rd 2, school Union. SW¼ sec 10 T 16 NR 11 W MDM. T P and C $21.82.

3rd Supervisorial Dist.

2307—J. C. Boone
Rd 3, school Forsythe. Lot 3, sec 13 T 17 NR 14 W MDM; Lot 1, sec 14 T 17 NR 14 W MDM. T P and C $32.70.

2309—Harry L. Brown
Rd 3, school Forsythe. N½ of NE¼, SW¼ of NE¼, SE¼ of NW¼, sec 18 T 17 NR 14 W MDM. T P and C $129.37.

2409—L. B. McMurty
Rd 3, school Forsythe. Lot 2, sec 14 T 17 NR 14 W MDM. T P and C $6.52.

2411—P. J. Nelson
Rd 3, school Forsythe. Lot 16, sec 22 T 17 NR 14 W MDM; Lot 13, sec 23 T 17 NR 14 W MDM. T P and C $23.04.

2432—Earl E. Fahnestalk
Rd 3, school Potter Valley. Lots 1 and 2, S½ of NE¼ sec 2 T 17 NR 12 W MDM. T P and C $16.84.

2453—Belle B. Christmas
Rd 3, school Bonita. W½ of W½ trt 58, T 24 NR 14 W MDM; W½ of W½ trt 59 T 24 NR 14 W MDM; Lot 4, SW¼ of SE¼, S½ of SW¼ trt 62 T 24 NR 14 W MDM; W½, W½ of NE¼, SE¼ trt 63 T 24 NR 14 W MDM; S½, NE¼, S½ of NW¼ trt 64 T 24 NR 14 W MDM; W½, W½ of NE¼, S½ of SE¼ trt 65, T 24 NR 14 W MDM; NE¼, E½ of SE¼ trt 66 T 24 NR 14 W MDM; W½ of NW¼, E½ of SE¼, SE¼ of NE¼ trt 67 T 24 NR 14 W MDM; W½, NE¼, W½ of SE¼, NE¼ of SE¼ trt 68 T 24 NR 14 W MDM; Lots 1, 2, 3, 4, W½ of SW¼, S½ of SE¼ trt 69 T 24 NR 14 W MDM; SE¼ trt 70 T 24 NR 14 W MDM; E½ trt 71 T 24 NR 14 W MDM; NE¼ of NE¼ trt 72 T 24 NR 14 W MDM; SW¼ trt 77 T 24 NR 14 W MDM; Lots 1, 6, 7, 8, 9, 10 trt 78 T 24 NR 14 W MDM. T P and C $280.07.

2458—Mary E. Hawthorne
Rd 3, school Bonito. W½ of NE¼, E½ of NW¼ trt 67 T 24 NR 14 W MDM. T P and C $12.21.

2459—J. B. Hawthorne Est.
Rd 3, school Bonito. W½ of SE¼, E½ of SW¼ trt 67 T 24 NR 14 W MDM. T P and C $13.28.

2461—Robt. Hildreth, Hale McCowen Jr. trustee
Rd 3, school Bonito. N½ of NW¼ trt 64 T 24 NR 14 W MDM; NE¼ of NE¼ trt 67 T 24 NR 14 W MDM; SE¼ of SE¼ trt 68 T 24 NR 14 W MDM. T P and C $25.60.

2464—Mrs. E. A. Huffstetler
Rd 3, school Bonito. NW¼ of SE¼ S½ of SE¼, SE¼ of SW¼ sec 6 T 24 NR 13 W MDM. T P and C $22.01.

2474—Leon Terry
Rd 3, school Bonito. Lots 2 and 3, E½ of lot 5, W½ of lot 6, sec 1 T 24 NR 14 W MDM. Personal property $430. T P and C $45.96.

2511—C. R. Hotchkiss
Rd 3, school Eel river. NW¼ of SE¼ sec 21 T 22 NR 12 W MDM. T P and C $12.76.

2519—T. J. Maloney
Rd 3, school Eel River. W½, sec 36 T 22 NR 12 W MDM. T P and C $7.70.

2534—Oliver S. Thompson
Rd 3, school Eel River. SE¼ of SW¼ sec 27 T 21 NR 12 W MDM; NE¼ of NW¼, NW¼ of NE¼ sec 34 T 21 NR 12 W MDM. T P and C $17.77.

2544—W. E. Brown
Rd 3, school Gray. E½ of NW¼ sec 14 T 22 NR 12 W MDM. T P and C $8.04.

2562—Mabel E. Lansing
Rd 3, school Gray. Lot 2 or SW¼ of NW¼ sec 14 T 22 NR 12 W MDM. T P and C $5.17.

2580 1-3—Wm. Evins
Rd 3, school Independence. E½ of SE¼ sec 28 T 22 NR 13 W MDM; E½ of NE¼ sec 19 T 22 NR 13 W MDM. T P and C $15.67.

2584—Leon Garrigues
Rd 3, school Independence. Lot 7, sec 7 T 22 NR 13 W MDM. T P and C $5.90.

2588—Henry Henley Est.
Rd 3, school Independence. N½, SE¼, N½ of SW¼ sec 20 T 22 NR 13 W MDM; W½ of NE¼, NE¼ of NW¼ sec 29 T 22 NR 13 W MDM. T P and C $51.24.

2589—R. Huber
Rd 3, school Independence. NE¼ of SE¼ sec 32 T 22 NR 13 W MDM; N½ of SW¼, SE¼ of SW¼ sec 33 T 22 NR 13 W MDM. T P and C $11.21.

2611—Canby State Bank
Rd 3, school Progress. SW¼ of NW¼ sec 15 T 21 NR 13 W MDM; SE¼ of NE¼, E½ of SE¼ sec 21 T 21 NR 13 W MDM; SW¼ of SW¼ sec 22 T 21 NR 13 W MDM; SW¼ of NW¼, NW¼ of SW¼ sec 26 T 21 NR 13 W MDM. T P and C $14.65.

2614—E. L. Fisher
Rd 3, school Progress. NW¼ of SW¼, SW¼ of NW¼ sec 27 T 21 NR 13 W MDM; NE¼ of SE¼, S½ of NE¼ sec 28 T 21 NR 13 W MDM. T P and C $9.47.

2625—Clarence B. Lantz
Rd 3, school Progress. N½ of SE¼, S½ of SW¼, NE¼ of SW¼ sec 27 T 21 NR 13 W MDM; SE¼ of SE¼ sec 28 T 21 NR 13 W MDM. T P and C $16.63.

2627—Danl. M. Lynch
Rd 3, school Progress. Lots 3, 4, 5, W½ of lot 8 sec 35 T 21 NR 13 W MDM. T P and C $19.09.

2637—H. E. Parker
Rd 3, school Progress. E½ of NW¼, W½ of NE¼ (20 per cent paid) sec 16 T 21 NR 13 W MDM. T P and C $3.75.

2638—Wm. Pfanner
Rd 3, school Progress. S½ of NE¼ sec 33 T 21 NR 13 W MDM; S½ of NW¼ sec 34 T 21 NR 13 W MDM. T P and C $23.32.

2639—Earl E. Reed
Rd 3, school Progress. SE¼ of NW¼, S½ of NE¼, NE¼ of NE¼ sec 27 T 21 NR 13 W MDM. T P and C $21.37.

2664—Belle B. Christmas
Rd 3, school Red Hill. W½ trt 43 T 24 NR 13 W MDM; NW¼, SE¼ trt 57, T 24 NR 13 W MDM; NE¼, MDM; E½, E½ of W½ trt 59 T 24 NR 13 W MDM; SE¼, N½ of NE¼ trt 60 T 24 NR 13 W MDM. T P and C $54.66.

2669—C. H. Davis
Rd 3, school Red Hill. N½ of NW¼ trt 27 T 24 NR 13 W MDM; SW¼ trt 28 T 24 NR 13 W MDM. T P and C $23.98.

2682—G. F. Huntington
Rd 3, school Red Hill. Lots 1, 2, 3, 4, 5, trt 4 T 24 NR 12 W MDM. T P and C $11.24.

2700—Mattie Rice
Rd 3, school Red Hill. Lots 10 and 11, trt 5 T 24 NR 12 W MDM. T P and C $6.00.

2702—G. A. Short
Rd 3, school Red Hill. E½ of NW¼, W½ of NE¼, trt 46 T 24 NR 13 W MDM. Personal property $40. T P and C $26.17.

2708—Chas. Stauerman
Rd 3, school Red Hill. NW¼ trt 24 T 24 NR 13 W MDM; Lots 1, 2, 7, 8, trt 11 T 24 NR 13 W MDM. T P and C $22.17.

2727—Anna A. Britton
Rd 3, school Red Rock. NW¼ of SW¼, W½ of W½ of NE¼ of SW¼ sec 19 T 23 NR 13 W MDM. T P and C $7.01.

2728—Raymond Brown
Rd 3, school Red Rock. NE¼ of SW¼, N½ of SE¼ of SW¼, N½ of S½ of SE¼ of SW¼ sec 9 T 23 NR 14 W MDM; SW¼ of SW¼, S½ of S½ of NW¼ of SW¼ sec 9 T 23 NR 14 W MDM; W½ of W½ of NE¼ of SE¼, NW¼ of SE¼ sec 9 T 23 NR 14 W MDM. T P and C $23.64.

2729—Raymond and Sarah Brown
Rd 3, school Red Rock. S½ of S½ of SE¼ of SW¼ sec 9 T 23 NR 14 W MDM; Lots 7, 8, W½ of W½ of MDM; NE¼ of NW¼ sec 16 T 23 NR 14 W MDM. T P and C $17.10.

2730—Sarah Brown
Rd 3, school Red Rock. N½ of NW¼ of SW¼, N½ of S½ of NW¼ of SW¼ sec 9 T 23 NR 14 W MDM; E½ of NE¼ of SE¼, E½ of W½ of NE¼ of SE¼ sec 8 T 23 NR 14 W MDM. T P and C $8.32.

2734—Walter Card
Rd 3, school Red Rock. S½ of S½ of SW¼ of NE¼, NW¼ of SE¼ sec 14 T 23 NR 14 W MDM. T P and C $7.01.

2737—W. J. Conway and A. L. Wilsey
Rd 3, school Red Rock. S½ of S½ of SE¼ of NW¼, E½ of NE¼ of SW¼ sec 24 T 23 NR 14 W MDM; E½ of W½ of NE¼ of SW¼, W½ of W½ of NW¼ of SE¼ sec 24 T 23 NR 14 W MDM. T P and C $6.04.

2741—Cecilia Crabtree
Rd 3, school Red Rock. E½ of NE¼ of NE¼, SE¼ of NE¼ sec 7 T 23 NR 13 W MDM. T P and C $8.32.

2742—Mary Crabtree
Rd 3, school Red Rock. N½ of NW¼ of SE¼, S½ of SW¼ of NE¼, S½ of N½ of SW¼ of NE¼ sec 7 T 23 NR 13 W MDM. T P and C $7.01.

2743—Tom Crabtree
Rd 3, school Red Rock. S½ of NW¼ of SE¼, N½ of NE¼ of SE¼, N½ of S½ of NE¼ of SE¼ sec 7 T 23 NR 13 W MDM. T P and C $4.73.

2745—Neiger Dalson
Rd 3, school Red Rock. S½ of lot 2, N½ of lot 3, N½ of S½ of lot 3, sec 7 T 23 NR 13 W MDM. T P and C $7.01.

2752—Jno. Downs or P. Azbill
Rd 3, school Red Rock. Lot 3, W½ of SE¼ of SW¼, W½ of E½ of SE¼ of SW¼ sec 27 T 23 NR 14 W MDM. Personal property $370. T P and C $20.37.

2755—Emma Edsall
Rd 3, school Red Rock. SE¼ of SW¼, W½ of W½ of SW¼ of SE¼ sec 24 T 23 NR 14 W MDM. T P and C $7.01.

2756—Maude Felix
Rd 3, school Red Rock. Lot 1, W½ of NE¼ of NW¼, W½ of E½ of NE¼ of NW¼ sec 19 T 23 NR 13 W MDM. T P and C $6.37.

2759—Chas. Heath
Rd 3, school Red Rock. S½ of NE¼, of NE¼, SE¼ of NE¼, E½ of E½ of SW¼ of NE¼ sec 24 T 23 NR 14 W MDM. Personal property $220. T P and C $20.69.

2760—Cora Heath
Rd 3, school Red Rock. N½ of NE¼ of SE¼, N½ of S½ of NE¼ of SE¼, NW¼ of SE¼ sec 13 T 23 NR 14 W MDM. T P and C $9.62.

2761—Henry Henley
Rd 3, school Red Rock. W¼ of NW¼, E½ of SE¼, sec 12 T 23 NR 14 W MDM; SW¼ of SE¼, E½ of E½ of SE¼ of SW¼, sec 13 T 23 NR 14 W MDM; SW¼ of NE¼, sec 24 T 23 NR 14 W MDM; Lot 4, S½ of S½ of lot 3, sec 7 T 23 NR 13 W MDM. T P and C $21.47.

2767—Hiram Kelly
Rd 3, school Red Rock. NW¼ of SW¼, N½ of N½ of SW¼ of SW¼ sec 1 T 23 NR 14 W MDM. T P and C $7.01.

2772—Frank Logan
Rd 3, school Red Rock. Lots 4 and 5, sec 6 T 23 NR 13 W MDM. T P and C $5.37.

2780—Lorenzo Nuckolls
Rd 3, school Red Rock. Lot 5, W½ of W½ of SW¼ of NE¼ sec 34 T 23 NR 14 W MDM. T P and C $7.66.

2785 1-3—Henry Murphy Est.
Rd 3, school Red Rock. SE¼ of SE¼ of NW¼, W½ of W½ of NW¼ of SE¼ sec 3 T 23 NR 14 W MDM; N½ of NE¼ of SW¼, N½ of S½ of NE¼ of SW¼ sec 3 T 23 NR 14 W MDM. T P and C $5.37.

2787—Annie Rose
Rd 3, school Red Rock. Lot 4, NE¼ of NW¼ sec 34 T 23 NR 14 W MDM. T P and C $13.55.

2797—Jas. Wood
Rd 3, school Red Rock. S½ of S½ of SE¼ of NW¼, NE¼ of SW¼ sec 2 T 23 NR 14 W MDM. T P and C $7.01.

2810—Jane Collins Ayres
Rd 3, school Reservation. W½ of SW¼ of SW¼, NE¼ of SW¼ of SW¼ sec 20 T 23 NR 13 W MDM; Lot 42, sec 31 T 23 NR 12 W MDM. T P and C $11.49.

2811—Frankie Anderson
Rd 3, school Reservation. NE¼ of NE¼, N½ of SE¼ of NE¼, NE¼ of SW¼ of NE¼ sec 14 T 23 NR 13 W MDM. T P and C $7.34.

2812—Percy Azbill
Rd 3, school Reresvation. Lot 37, sec 25 T 23 NR 13 W MDM. T P and C $12.21.

2817—John Bell
Rd 3, school Reservation. NE¼ of NE¼, N½ of N½ of SE¼ of NE¼ sec 20 T 23 NR 13 W MDM; Lot 57, sec 1 T 22 NR 13 W MDM. T P and C $13.05.

2818—Julia Brown
Rd 3, school Reservation. SE¼ of SE¼, S½ of S½ of NE¼ of SE¼ sec 33 T 23 NR 13 W MDM. T P and C $7.01.

2819—Mariketa Britton
Rd 3, school Reservation. Lot 20, sec 25 T 23 NR 13 W MDM. Personal property $460. T P and C $49.61.

2824—Geo. Britton
Rd 3, school Reservation. Lot 31, sec 2 T 22 NR 13 W MDM. T P and C $13.55.

2825—Anna Britton
Rd 3, school Reservation. Lot 21, sec 25 T 23 NR 13 W MDM; Personal property $120. T P and C $27.23.

2827—Peter Bell
Rd 3, school Reservation. Lot 8, sec 1 T 22 NR 13 W MDM; N½ of lot 9, sec 1 T 22 NR 13 W MDM; Lots 43, 44, 53, 54, 59, 60, less W 10 acres, sec 35 T 23 NR 13 W MDM. Personal property $90. T P and C $27.92.

2839—Cal. Ann. Conference of M. E. Church
Rd 3, school Reservation. E½ of lot 1, N½ of lot 16, sec 36 T 23 NR 13 W MDM. T P and C $21.70.

2840—Smith Card
Rd 3, school Reservation. E½ of E½ of NW¼ of SE¼, NE¼ of SE¼ sec 29 T 23 NR 13 W MDM. T P and C $7.01.

2841—Belle Smith Card
Rd 3, school Reservation. Lot 59, sec 36 T 23 NR 13 W MDM. Personal property $150. T P and C $31.31.

2842½—Susanna Campbell
Rd 3, school Reservation. S½ of S½ of NW¼ of SW¼, SW¼ of SW¼ sec 35 T 23 NR 13 W MDM. T P and C $2.11.

2844—Mary Crabtree
Rd 3, school Reservation. Lot 43, sec 30 T 23 NR 12 W MDM. T P and C $22.34.

2845—Cecilia Crabtree
Rd 3, school Reservation. N½ of lot 42, sec 30 T 23 NR 12 W MDM; N½ of Lot 41, sec 36 T 23 NR 13 W MDM. Personal property $250. T P and C $38.21.

2846—Tom Crabtree
Rd 3, school Reservation. Lot 44, sec 30 T 23 NR 12 W MDM. T P and C $22.34.

2847—Pheuie Clements
Rd 3, school Reservation. SE¼ of SE¼, S½ of S½ of NE¼ of SE¼, sec 27 T 23 NR 13 W MDM; Lot 63, sec 25 T 23 NR 13 W MDM. T P and C $14.23.

2853—Walter Card
Rd 3, school Reservation. NE¼ of NE¼, N½ of N½ of SE¼ of NE¼ sec 27 T 23 NR 13 W MDM; Lot 61, sec 35 T 23 NR 13 W MDM. T P and C $21.07.

22856—Neiger Dalson
Rd 3, school Reservation. Lot 48, sec 26 T 23 NR 13 W MDM. T P and C $7.01.

2860—Henry Downs
Rd 3, school Reservation. Lot 30, sec 24 T 23 NR 13 W MDM. Personal property $80. T P and C $16.82.

2865—Myrtle Duncan
Rd 3, school Reservation. Lot 28, sec 33 T 23 NR 12 W MDM. T P and C $13.55.

2867—Roy Duncan
Rd 3, school Reservation. Und 2-6 int in lot 55, sec 33 T 23 NR 12 W MDM. T P and C $7.65.

2868—Myrtle Duncan
Rd 3, school Reservation. Lot 33, sec 25 T 23 NR 13 W MDM. T P and C $17.78.

2869—Leroy and Filmore Duncan
Rd 3, school Reservation. Lots 66 and 75. Sec 33 T 23 NR 12 W MDM. T P and C $8.32.

2870—Minnie Duncan
Rd 3, school Reservation. E½ of NW¼ of SE¼, W½ of NE¼ of SE¼, W½ of E½ of NE¼ of SE¼ sec 5 T 23 NR 13 W MDM. T P and C $7.01.

2879—Rebecca S. Freeman
Rd 3, school Reservation. Lot 18, sec 2 T 22 NR 13 W MDM. T P and C $11.24.

2885—Minnie Poe Fulwider
Rd 3, school Reservation. Lot 40, S½ of lot 38, sec 33 T 23 NR 12 W MDM. T P and C $16.62.

2896—Emma Graves
Rd 3, school Reservation. Lot 11, sec 1 T 22 NR 13 W MDM. T P and C $5.06.

2897—Jesse Gregory
Rd 3, school Reservation. S½ of SW¼ of NE¼, NW¼ of SE¼, N½ of N½ of SW¼ of SE¼ sec 32 T 23 NR 13 W MDM. T P and C $9.62.

2899—Thos. C. Heenan
Rd 3, school Reservation. Lot 61, sec 30 T 23 NR 12 W MDM; S½ of SW¼ of NE¼, N½ of NW¼ of SE¼, N½ of S½ of NW¼ of SE¼ sec 28 T 23 NR 13 W MDM. Personal property $130. T P and C $39.26.

2910—Florence P. Hoaglin
Rd 3, school Reservation. Lot 4, sec 35 T 23 NR 13 W MDM. Personal property $280. T P and C $22.14.

2911—Alma S. Hoaglin
Rd 3, school Reservation. Lot 49, sec 26 T 23 NR 13 W MDM. T P and C $5.37.

2912—Kitty Henley
Rd 3, school Reservation. S½ of lot 23, sec 30 T 23 NR 12 W MDM; Lot 26, sec 30 T 23 NR 12 W MDM. T P and C $23.81.

2913—Henry Henley Est.
Rd 3, school Reservation. Lot 54, sec 30 T 23 NR 12 W MDM; SW¼ of NE¼, S½ of NW¼ of NE¼, S½ of N½ of NW¼ of NE¼ sec 29 T 23 NR 13 W MDM. T P and C $17.74.

2916—Frank Joe
Rd 3, school Reservation. SW¼ of NW¼, W½ of W½ of SE¼ of NW¼ sec 33 T 23 NR 13 W MDM. T P and C $7.01.

2920—Mabel Jameson
Rd 3, school Reservation. NW¼ of SE¼, S½ of N½ of SW¼ of NE¼, S½ of SW¼ of NE¼ sec 4 T 23 NR 13 W MDM. Personal property $260. T P and C $17.23.

2922—Hiram W. Kelly
Rd 3, school Reservation. Lot 20, sec 35 T 23 NR 13 W MDM. T P and C $16.80.

2925—Carlina and Emma Ledger
Rd 3, school Reservation. Lot 61, sec 24 T 23 NR 13 W MDM. T P and C $5.37.

2930—David H. Lincoln
Rd 3, school Reservation. Lot 49, sec 35 T 23 NR 13 W MDM. T P and C $10.69.

2931—Emma Ledger
Rd 3, school Reservation. S½ of lot 52, sec 24 T 23 NR 13 W MDM. T P and C $3.54.

2924—Annie Kirk
Rd 3, school Reservation. S½ of lot 31, sec 32 T 22 NR 12 W MDM. T P and C $11.24.

2932—Carlino Ledger
Rd 3, school Reservation. Lot 13, sec 25 T 23 NR 13 W MDM; S½ of S½ of SE¼ of SW¼ sec 24 T 23 NR 13 W MDM; NE¼ of NW¼ sec 25 T 23

NR 13 W MDM; Lot 4, sec 25 T 23 NR 13 W MDM. T P and C $18.56.

[illegible]—Nettie B. Lincoln
Rd 3, school Reservation. NE¼ of SE¼, E½ of E½ of NW¼ of SE¼ sec 15 T 23 NR 13 W MDM; Lot 57, sec 35 T 23 NR 13 W MDM; Lot 2, sec 35 T 23 NR 13 W MDM; Lot 15, sec 35 T 23 NR 13 W MDM. T P and C $70.47.

[illegible]—Fred and Mollie Maier
Rd 3, school Reservation. Lot 15, sec 2 T 22 NR 13 W MDM. Personal property $270. T P and C $20.16.

[illegible]—Jesse Potter Moore
Rd 3, school Reservation. N¼ of lot 31, sec 32 T 23 NR 12 W MDM. Personal property $280. T P and C $23.11.

[illegible]—Minerva McDaniel
Rd 3, school Reservation. Lot 4, W½ of lot 3, sec 3 T 23 NR 13 W MDM; E½ of E½ of lot 1, sec 4 T 23 NR 13 W MDM. T P and C $7.01.

2938—Jim, Albert and Stella McKay
Rd 3, school Reservation. S½ of lot 58, sec 36 T 23 NR 13 W MDM. T P and C $11.24.

2940½—Henry Murphy Est.
Rd 3, school Reservation. Lot 58, sec 35 T 23 NR 13 W MDM. T P and C $13.55.

2953—Lorenzo Nuckolls
Rd 3, school Reservation. Lot 53, sec 28 T 23 NR 12 W MDM. T P and C $2.11.

2956—Sandy Peters or E. Webster
Rd 3, school Reservation. Lots 72 and 74, sec 29 T 23 NR 12 W MDM. T P and C $7.99.

2959—John Piniani
Rd 3, school Reservation. Lot 8, W½ of SE¼ of NW¼ sec 18 T 23 NR 13 W MDM; Lot 46, sec 25 T 23 NR 13 W MDM. T P and C $30.66.

2961½—Blanche Poe
Rd 3, school Reservation. Lots 9 and 13, sec 18 T 23 NR 12 W MDM. T P and C $3.75.

2964—Samuel A. Potter
Rd 3, school Reservation. S½ of S½ of SE¼ of NE¼, S½ of S½ of SW¼ of NE¼ sec 17 T 23 NR 13 W MDM; N½ of NW¼ of SE¼, N½ of NE¼ of SE¼, N½ of S½ of NE¼ of SE¼, sec 17 T 23 NR 13 W MDM. T P and C $7.34.

2968—R. T. Dobbins
Rd 3, school Reservation. S½ of lot 3, sec 1 T 22 NR 13 W MDM. Personal property $1100. T P and C $44.14.

2973—Amy Smith Stillwell
Rd 3, school Reservation. NE¼ of SW¼, W½ of W½ of NW¼ of SE¼ sec 8 T 23 NR 13 W MDM; Lot 40, sec 25 T 23 NR 13 W MDM. T P and C $24.79.

2975—Roger Steele
Rd 3, school Reservation. S½ of SW¼ sec 17 T 23 NR 12 W MDM. T P and C $10.93.

2976—Mary Ena Stone
Rd 3, school Reservation. NW¼ of SW¼, W½ of W½ of NE¼ of SW¼, sec 34 T 23 NR 13 W MDM; Lot 48, sec 30 T 23 NR 12 W MDM; SW¼ of NW¼, S½ of S½ of NW¼ of NW¼ sec 34 T 23 NR 13 W MDM. T P and C $36.36.

2977—Emma Stone
Rd 3, school Reservation. Lot 33, sec 29 T 23 NR 12 W MDM. T P and C $2.11.

2984—John Simonin
Rd 3, school Reservation. Lots 1 and 2, E½ of lot 3, sec 3 T 23 NR 13 W MDM; Lot 33, sec 26 T 23 NR 13 W MDM. T P and C $21.87.

2985—Marion Simonin
Rd 3, school Reservation. Lot 31, sec 26 T 23 NR 13 W MDM. T P and C $11.24.

2988—Belle Smith
Rd 3, school Reservation. SE¼ of SE¼ sec 29 T 23 NR 13 W MDM; N½ of N½ of NE¼ of NE¼ sec 32 T 23 NR 13 W MDM. T P and C $7.01.

3003—Ena Smith Webster
Rd 3, school Reservation. S½ of S½ of NW¼ of NW¼, S½ of NW¼ sec 28 T 23 NR 13 W MDM. T P and C $5.37.

3005—Ollie Wilsey
Rd 3, school Reservation. Lot 64, sec 26 T 23 NR 13 W MDM. T P and C $9.29.

3006—Noble Willits
Rd 3, school Reservation. NW¼ of SE¼, N½ of N½ of SW¼ of SE¼ sec 20 T 23 NR 13 W MDM. T P and C $2.77.

3011—Abe White and F. H. Duncan
Rd 3, school Reservation. Lot 46, sec 33 T 23 NR 12 W MDM. T P and C $13.55.

3016—Marie Wilsey
Rd 3, school Reservation. SW¼ of NW¼, W½ of W½ of SE¼ of NW¼ sec 20 T 23 NR 13 W MDM. T P and C $6.04.

3018—Jas. Wood
Rd 3, school Reservation. Lot 43, sec 26 T 23 NR 13 W MDM. T P and C $3.75.

3020—Chas. Wright
Rd 3, school Reservation. SE¼ of SW¼, E½ of W½ of SW¼ of SW¼, E½ of SW¼ of SW¼ sec 4 T 23 NR 13 W MDM; SE¼ of NW¼, E½ of SW¼ of NW¼, E½ of W½ of SW¼ of NW¼ sec 9 T 23 NR 13 W MDM; S½ of S½ of SE¼ of NE¼, NE¼ of SE¼ sec 9 T 23 NR 13 W MDM. Personal property $490. T P and C $49.66.

3087—Mrs. B. Kaplinger
Rd 3, school Round Valley. Lot in Covelo bd N by Greeley St., W by lot of Zeek, E by lot of Lovell and S by Grange St. T P and C $5.90.

3105—P. G. Potter
Rd 3, school Round Valley. Lot in Covelo bd N by Lovell St., S by lot of Redwine, W by lot of Zeek, N by Grange St., 145 by 200 ft. Personal property $110. T P and C $18.15.

3127—August Surtman
Rd 3, school Round Valley. N½ sec 16 T 22 NR 13 W MDM. T P and C $23.53.

3140—C. B. Bowers
Rd 3, school Simmerley. NW¼ of SW¼ of NW¼ sec 36 T 24 NR 15 W MDM. T P and C $2.11.

3140—Jos. DuFosse
Rd 3, school Simmerley. NW¼ of NE¼ of SW¼ sec. 36 T 24 NR 15 W MDM. T P and C $2.11.

3152—Abe Herman
Rd 3, school Simmerley. NE¼ of NE¼ of SW¼ sec 36 T 24 NR 15 W MDM. T P and C $2.11.

3161—Mary McKenzie
Rd 3, school Simmerley. NE¼ of SW¼ of SW¼ sec 25 T 24 NR 15 W MDM. T P and C $2.11.

3169—M. J. C. Schoelkoff
Rd 3, school Simmerley. SW¼ of SE¼ of SW¼ sec 25 T 24 NR 15 W MDM. T P and C $2.11.

3170—Herbert Sichel
Rd 3, school Simmerley. SW¼ of SW¼ of SW¼ sec 25 T 24 NR 15 W MDM. T P and C $2.11.

3175—Geo. Solick
Rd 3, school Simmerley. NW¼ of NE¼ of NW¼, SE¼ of NE¼ of NW¼ sec 36 T 24 NR 15 W MDM. T P and C $3.75.

3180—Bradford Webster
Rd 3, school Simmerley. E½ sec 36 T 24 NR 15 W MDM. T P and C $35.39.

3183—Wm. Ashdown
Rd 3, school Spy Rock. SE¼ of SE¼ of NE¼ sec 29 T 23 NR 14 W MDM. T P and C $2.11.

3185—C. M. Baker
Rd 3, school Spy Rock. E½ of NE¼ of NW¼ sec 28 T 23 NR 14 W MDM. T P and C $3.09.

3190—J. J. Blaschka
Rd 3, school Spy Rock. SE¼ of NW¼ of NW¼ sec 28 T 23 NR 14 W MDM. T P and C $2.11.

3193—O. J. Boone
Rd 3, school Spy Rock. NW¼ of SW¼ of NE¼ sec 21 T 23 NR 14 W MDM. T P and C $2.11.

3198—Eva Briggs
Rd 3, school Spy Rock. N½ of SE¼ of SW¼ of SW¼ sec 29 T 23 NR 14 W MDM. T P and C $1.47.

3199—J. M. B. Briggs
Rd 3, school Spy Rock. SW¼ of SW¼ of SW¼, S½ of NW¼ of SW¼ of SW¼ sec 29 T 23 NR 14 W MDM. T P and C $3.09.

3200—Queenie Briggs
Rd 3, school Spy Rock. S½ of SE¼ of SW¼ of SW¼ sec 29 T 23 NR 14 W MDM. T P and C $1.47.

3204—Michael Carroll
Rd 3, school Spy Rock. SW¼ of SW¼ of SW¼ sec 28 T 23 NR 14 W MDM. T P and C $2.11.

3228—G. Freidholm
Rd 3, school Spy Rock. NW¼ of SE¼ of SE¼ sec 17 T 23 NR 14 W MDM. T P and C $2.11.

3229—W. E. and C. Fuller
Rd 3, school Spy Rock. SW¼ of SW¼ of NE¼ sec 21 T 23 NR 14 W MDM. T P and C $2.11.

3231—N. C. Gause
Rd 3, school Spy Rock. N½ of lot 10, sec 19 T 23 NR 14 W MDM. T P and C $4.73.

3245—Thos. A. Hill
Rd 3, school Spy Rock. SE¼ of SW¼ sec 2 T 22 NR 14 W MDM; NE¼ of NW¼ sec 11 T 22 NR 14 W MDM. T P and C $9.29.

3249—S. Igall
Rd 3, school Spy Rock. Lot 3, sec 2 T 22 NR 14 W MDM. T P and C $9.29.

3257—Elizabeth Kaiser
Rd 3, school Spy Rock. NW¼ of NE¼ of NE¼ sec 19 T 23 NR 15 W MDM. T P and C $1.25.

3258—August Kalberg Est.
Rd 3, school Spy Rock. E½ of NW¼ of NE¼ sec 31 T 23 NR 14 W MDM. T P and C $3.09.

3268—Geo. Laird
Rd 3, school Spy Rock. NE¼ of NE¼ of SE¼ sec 20 T 23 NR 14 W MDM. T P and C $2.11.

3270—H. S. Logan
Rd 3, school Spy Rock. NW¼ of SE¼ of NE¼ sec 20 T 23 NR 14 W MDM. T P and C $2.11.
To be sold at public auction June 28, 1924. See sale No. 4351 in addenda to this list.

3271—Wm. A. Livingston
Rd 3, school Spy Rock. SE¼ of SE¼ of SE¼ sec 31 T 23 NR 14 W MDM. T P and C $2.11.

3274—J. P. McReynolds
Rd 3, school Spy Rock. NE¼ of E½ of lot 1, sec 4 T 22 NR 14 W MDM. T P and C $2.11.

3276—Augustus J. Maier
Rd 3, school Spy Rock. NE¼ of SE¼ of NE¼ sec 20 T 23 NR 14 W MDM. T P and C $2.11.

3294—Lester S. Moore
Rd 3, school Spy Rock. NE¼ of W½ of lot 1, sec 4 T 22 NR 14 W MDM. T P and C $2.11.

3296—C. Nicholson
Rd 3, school Spy Rock. SW¼ of SE¼ of SE¼ sec 17 T 23 NR 14 W MDM. T P and C $2.11.

3298—A. T. Odenbaugh
Rd 3, school Spy Rock. SW¼ of NW¼ of NW¼ sec 20 T 23 NR 14 W MDM; E½ of NE¼ of NW¼ sec 32 T 23 NR 14 W MDM. T P and C $5.86.

3300—Edward C. Palmer
Rd 3, school Spy Rock. S½ of NW¼, N½ of SW¼ sec 10 T 22 NR 14 W MDM. T P and C $22.67.

3307—J. M. Powell or Jens Johnson
Rd 3, school Spy Rock. NE¼ of NE¼ of SW¼ sec 17 T 23 NR 14 W MDM. T P and C $2.11.

3315—Beatrice Mary M. Ruddle
Rd 3, school Spy Rock. Lot 7, sec 6 T 22 NR 14 W MDM. T P and C $2.93.

3318—N. J. Samuelson
Rd 3, school Spy Rock. SW¼ of NE¼ of NW¼ sec 28 T 23 NR 14 W MDM. T P and C $2.11.

3319—C. O. Saldal
Rd 3, school Spy Rock. N½ of NE¼ of NE¼ sec 29 T 23 NR 14 W MDM. T P and C $3.75.

3320—Alice Samuelson
Rd 3, school Spy Rock. SE¼ of SW¼ of SW¼ sec 21 T 23 NR 14 W MDM. T P and C $2.11.

3321—M. Samuelson
Rd 3, school Spy Rock. NE¼ of SW¼ of SW¼ sec 21 T 23 NR 14 W MDM. T P and C $2.11.

3322—A. J. Samuelson
Rd 3, school Spy Rock. SE¼ of NW¼ of NW¼ sec 28 T 23 NR 14 W MDM. T P and C $2.11.

3323—H. F. Sheerer
Rd 3, school Spy Rock. S½ of SW¼ of NE¼ sec 29 T 23 NR 14 W MDM. T P and C $3.75.

3350—Annie Wasson
Rd 3, school Spy Rock. SE¼ of SW¼ of NW¼, SW¼ of SE¼ of NW¼ sec 21 T 23 NR 14 W MDM; NE¼ of NE¼ of NE¼ sec 20 T 23 NR 14 W MDM. T P and C $5.06.

3364—Harry G. Boyes
Rd 3, school Two Rivers. S½ of SW¼ sec 35 T 22 NR 14 W MDM; Lots 3 and 4, sec 2 T 21 NR 14 W MDM. T P and C $17.30.

3365—Walter T. Brown
Rd 3, school Two Rivers. E½ of NE¼, NW¼ of NE¼, NE¼ of NW¼ sec 1 T 21 NR 14 W MDM. T P and C $19.38.

3371—M. F. Crosby and M. E. Woodruff
Rd 3, school Two Rivers. S½ of SE¼ sec 24 T 22 NR 14 W MDM. W½ of NE¼ less 10 acres to railroad, sec 25 T 22 NR 14 W MDM. T P and C $26.90.

3374—L. F. Eubank
Rd 3, school Two Rivers. Lot 3 in Dos Rios. T P and C $2.54.

3384—J. F. Hart
Rd 3, school Two Rivers. That part of lot 12 lying on east bank of Eel River, sec 31 T 22 NR 12 W MDM. T P and C $1.51.

3385—Geo. and Alice Keck
Rd 3, school Two Rivers. NE¼ of NE¼ sec 13 T 22 NR 14 W MDM. T P and C $5.98.

3389—L. J. Locke
Rd 3, school Two Rivers. Lots 9, 10, 20, 21 in Dos Rios. T P and C $14.10.

3408—A. I. Baldwin
Rd 3, school Williams Creek. SW¼ of SE¼ sec 3 T 22 NR 10 W MDM. T P and C $3.75.

3416—Lois E. Burgess
Rd 3, school Williams Creek. N½ of NW¼ sec 22 T 24 NR 10 W MDM. T P and C $9.29.

3437—Geo. L. Hoxie
Rd 3, school Williams Creek. S½ of NW¼ sec 16 T 22 NR 10 W MDM. T P and C $10.93.

3438—Perry F. Hulett
Rd 3, school Williams Creek. E½ of SE¼ sec 9 T 22 NR 10 W MDM. T P and C $9.29.

3440—Louis B. Hurt
Rd 3, school Williams Creek. NE¼ of SE¼ sec 31 T 24 NR 11 W MDM. T P and C $4.73.

3446—B. C. King
Rd 3, school Williams Creek. SE¼ sec 13 T 24 NR 11 W MDM. T P and C $8.56.

3454—D. E. Mitchell
Rd 3, school Williams Creek. SW¼ of NE¼ sec 11 T 23 NR 11 W MDM. T P and C $8.75.

3456—August Petry
Rd 3, school Williams Creek. N½ of SW¼, SW¼ of SW¼, W½ of SE¼ of SW¼ sec 36 T 22 NR 10 W MDM. T P and C $15.83.

3459—Round Valley Land Co.
Rd 3, school Williams Creek. N½ of SW¼, SE¼ of SW¼, SW¼ of SE¼ sec 35 T 22 NR 11 W MDM. T P and C $17.78.

3461—Chas. D. Scanlon
Rd 3, school Williams Creek. SE¼ of NE¼ sec 36 T 22 NR 10 W MDM. T P and C $4.73.

3470—W. W. Warren
Rd 3, school Williams Creek. NW¼ sec 12 T 23 NR 12 W MDM. T P and C $17.78.

3489—Geo. Dashields
Rd 3, school Foster Mt. S½ of NE¼ sec 29 T 18 NR 11 W MDM; S½ of NW¼ sec 28 T 18 NR 11 W MDM. T P and C $17.44.

3494—Chas. A. Dorn
Rd 3, school Foster Mt. W½ of SW¼ sec 27 T 19 NR 12 W MDM. T P and C $9.73.

3500—Frazier Lumber Co.
Rd 3, school Foster Mt. W½ of SW¼ sec 3 T 18 NR 11 W MDM; E½ of SE¼ sec 4 T 18 NR 11 W MDM; NE¼, N½ of NW¼, SW¼ of NW¼ sec 9 T 18 NR 11 W MDM; NE¼ of SE¼ sec 9 T 18 NR 11 W MDM. T P and C $53.73.

3528—Abraham McCulloch
Rd 3, school Foster Mt. S½ of NW¼, NW¼ of NW¼, SW¼ of NE¼, sec 17 T 18 NR 11 W MDM. T P and C $8.83.

3540—Jas. Phillips
Rd 3, school Foster Mt. Fr SE¼ of NW¼, fr NW¼ of NE¼ sec 32 T 18 NR 11 W MDM. T P and C $4.79.
To be sold at public auction June 28, 1924. See sale No. 3709 in addenda to this list.

3543—J. Irving Read
Rd 3, school Foster Mt. E½ of SW¼, W½ of SE¼ sec 20 T 18 NR 12 W MDM. T P and C $12.43.

3571—Chas. A. Dorn
Rd 3, school Hearst. S½ of SE¼ sec 28 T 19 NR 12 W MDM. T P and C $11.29.

3578—Henry Ford
Rd 3, school Foster Mt. E½ of NW¼, SE¼ of NW¼, NE¼ of SW¼ sec 21 T 19 NR 13 W MDM. T P and C $17.75.

3592—Adolph Leibowitz
Rd 3, school Hearst. S½ of N½ of SE¼ of NE¼ sec 28 T 19 NR 13 W MDM. T P and C $2.03.

3600—Edmund Y. Pittman
Rd 3, school Hearst. Lot 3, W½ of lots 1 and 2, E½ of lot 5, sec 1 T 18 NR 13 W MDM. T P and C $11.29.

3615—Leonore Walter
Rd 3, school Hearst. N½ of N½ of SE¼ of NE¼ sec 28 T 19 NR 13 W MDM. T P and C $3.56.

3616—H. W. Weldon and C. B. Harvey
Rd 3, school Hearst. SW¼ of SW¼ sec 10 T 19 NR 13 W MDM; W½ of NW¼ sec 15 T 19 NR 18 W MDM; SE¼ of SW¼ sec 15 T 19 NR 13 W MDM. T P and C $7.39.

3654—Jas. M. Ford
Rd 3, school Little Lake. SW¼ of NE¼, NW¼ of SE¼, E½ of SW¼ sec 11 T 18 NR 13 W MDM; S½ of NW¼ sec 11 T 18 NR 13 W MDM. T P and C $16.95.
To be sold at public auction June 28, 1924. See sale No. 3388 in addenda to this list.

3676—A. McCulloch
Rd 3, school Little Lake. Lot 1, sec 8 T 18 NR 13 W MDM. T P and C $2.65.

3678—Walter Mack
Rd 3, school Little Lake. Lot 5 of Frost Est., secs 5 and 8 T 18 NR 13 W MDM; N½ of SW¼ sec 8 T 18 NR 13 W MDM. T P and C $107.44.

3695—Frank Taft
Rd 3, school Little Lake. Lot 6, sec 3 T 18 NR 13 W MDM. T P and C $15.27.

3709—Jno. H. Boyd
Rd 3, school Ryan Creek. Und 2-3 int in NE¼ of SW¼ less 2 acres sold to Lau in SE corner thereof lying S and E of state highway, less land in highway, sec 11 T 19 NR 14 W MDM. T P and C $2.20.

3738—J. H. Boyd
Rd 3, school Ryan Creek. SE¼ of NE¼, N½ of SE¼ sec 11 T 19 NR 14 W MDM; SW¼ of NW¼ sec 12 T 19 NR 14 W MDM. T P and C $9.85.

3742—Ada Campbell
Rd 3, school Ryan Creek. SE¼ of NE¼, NE¼ of SE¼ sec 23 T 19 NR 14 W MDM; NW¼ of SW¼ sec 24 T 19 NR 14 W MDM. T P and C $17.97.

3750—N. P. Jones
Rd 3, school Ryan Creek. NW¼ of of NE¼ sec 23 T 19 NR 14 W MDM. T P and C $4.85.

3768—Samuel Peterson*
Rd 3, school Ryan Creek. SW¼ of SE¼ sec 10 T 19 NR 14 W MDM. T P and C $5.59.
To be sold at public auction June 28, 1924. See sale No. 3663 in addenda to this list.

3767—Jack Perell
Rd 3, school Ryan Creek. E½ of NW¼, SW¼ of NE¼, lot 2, sec 19 T 19 NR 13 W MDM. T P and C $9.50.

3777—K. Van Zante
Rd 3, school Ryan Creek. S½ of SW¼, SW¼ of SE¼ sec 12 T 19 NR 14 W MDM; NW¼ of NW¼ sec 13 T 19 NR 14 W MDM. T P and C $20.90.

3778—C. V. Van Dyke
Rd 3, school Ryan Creek. SW¼ of SE¼ sec 1 T 19 NR 14 W MDM; N½ of NE¼, NE¼ of NW¼ sec 12 T 19 NR 14 W MDM. T P and C $20.90.

3788—Katherine W. Brown
Rd 3, school Sawyers. W½ of SE¼ sec 28 T 18 NR 13 W MDM. T P and C $25.14.

3794—D. G. Case
Rd 3, school Sawyers. Fr NW¼ of NE¼ sec 20 T 18 NR 13 W MDM. T P and C $1.10.

3798—T. E. Fulwider and Chas. Tuck
Rud 3, school Sawyers. NE¼ of NW¼, sec 23 T 18 NR 13 W MDM. T P and C $9.73.

3842—Jas. C. Whited
Rd 3, school Sawyers. Part of NW¼ of NE¼ bd N by land of Allen, E by road, S by land of Gillmore and W by Whited. Sec 20 T 18 NR 13 W MDM. T P and C $12.00.

3846—A. W. Beadle Co.
Rd 3, school Sherwood. SE¼ of SW¼, W½ of SW¼ sec 10 T 19 NR 15 W MDM; NW¼ of NW¼ sec 15 T 19 NR 15 W MDM. T P and C $17.44.

3853—Luther Elkins
Rd 3, school Sherwood. NW¼ of NW¼ sec 20 T 20 NR 14 W MDM. T P and C $5.40.

3866—Mr. and Mrs. J. S. Pool
Rd 3, school Sherwood. Fr SW¼ of NW¼, lot in Sherwood, sec 7 T 19 NR 14 W MDM. T P and C $8.20.

3872—L. W. Silveria
Rd 3, school Sherwood. Fr of sec 6 T 19 NR 14 W MDM; NW¼ of SW¼ sec 5 T 19 NR 14 W MDM; Lots 3 and 4, fr NE¼ of SW¼, fr NW¼ of SE¼ sec 31 T 20 NR 14 W MDM; fr SW¼ of SE¼, SE¼ of SW¼ sec 31 T 20 NR 14 W MDM; E½ of NE¼, NE¼ of SE¼, fr SE¼ of SE¼ sec 1 T 19 NR 15 W MDM. T P and C $249.60.

3881—A. M. and J. B. Ayres Est.
Rd 3, school Wheelbarrow. SE¼ of NW¼, SW¼ of NE¼ sec 15 T19 NR 13 W MDM. T P and C $9.73.
To be sold at public auction June 28, 1924. See sale No. 3562 in addenda to this list.

3892—Geo. Ford
Rd 3, school Wheelbarrow. E½ of lots 7 and 10, NE¼ of SE¼ sec 4 T 19 NR 13 W MDM; NW¼ of SW¼ sec 3 T 19 NR 13 W MDM. T P and C $22.55.
To be sold at public auction June 28, 1924. See sale No. 3739 in addenda to this list.

3893—Henry Ford
Rd 3, school Wheelbarrow. Int in SW¼, W½ of NW¼, W½ of SE¼, sec 16 T 19 NR 13 W MDM. T P and C $6.65.

3895—Jno. C. Ford
Rd 3, school Wheelbarrow. Lot 6, W½ of lots 7 and 10, sec 4 T 19 NR 13 W MDM. T P and C $20.83.
To be sold at public auction June 28, 1924. See sale No. 3742 in addenda to this list.

3903—Thos. P. McWaters
Rd 3, school Wheelbarrow. Lot 2, sec 4 T 19 NR 13 W MDM. T P and C $3.65.

3909—H. E. Parker
Rd 3, school Wheelbarrow. W½ (20 per cent paid) sec 36 T 20 NR 13 W MDM. T P and C $15.90.

3915—H. W. Weldon and C. B. Harvey
Rd 3, school Wheelbarrow. Lots 3 and 4, E½ of lot 5, sec 5 T 19 NR 13 W MDM; E½ of SW¼, SE¼ sec 7 T 19 NR 13 W MDM; S½ of S½, NE¼ of SE¼ sec 8 T 19 NR 13 W MDM; S½, SW¼ of NW¼, SW¼ of NE¼ sec 9 T 19 NR 13 W MDM; N½ of NE¼ sec 16 T 19 NR 13 W MDM; E½ of NE¼, S½ of NW¼, N½ of SE¼, SW¼ of SE¼, SW¼ sec 17 T 19 NR 13 W MDM; NE¼, E½ of NW¼, lots 2 and 3, E½ of SW¼, SE¼ sec 18 T 19 NR 13 W MDM; NE¼ of SE¼, N½ of NE¼, SE¼ of NE¼ sec 19 T 19 NR 13 W MDM; N½ of NW, SW¼ of NW¼, NW¼ of SW¼ sec 20 T 19 NR 13 W MDM; SE¼ of SE¼ sec 30 T 20 NR 13 W MDM; N½ of NW¼, W½ of NE¼ sec 17 T 19 NR 13 W MDM. T P and C, $145.51.

3923—J. C. Boone
Rd 3, school Whitcomb. Lots 19 and 20, sec 11 T 17 NR 14 W MDM. T P and C $17.44.

3941—Edward Loherty
Rd 3, school Whitcomb. Lot 6, NE¼ of SW¼ sec 6 T 17 NR 13 W MDM. T P and C $17.44.

3943—L. B. McMurtry
Rd 3, school Whitcomb. NE¼ of SW¼, SW¼ of SW¼ sec 9 T 17 NR 13 W MDM. T P and C $9.12.

3963—Alice Beattie
Rd 3, school Willits. Fr SE¼ of NW¼ sec 13 T 18 NR 14 W MDM. T P and C $13.57.

4004—W. S. Melville
Rd 3, school Willits. NW¼ of SE¼, E½ of SW¼, SW¼ of SW¼, fr SW¼ of NE¼ sec 4 T 18 NR 14 W MDM; S½ of NW¼, NW¼ of SW¼, fr N½ of NW¼ sec 4 T 18 NR 14 W MDM; SE¼ of SE¼, N½ of SE¼ sec 5 T 18 NR 14 W MDM; Fr W½ of NW¼ sec 10 T 18 NR 14 W MDM; NW¼, S½ of NE¼, SE¼, NE¼ of NE¼ sec 9 T 18 NR 14 W MDM. Personal property $590. T P and C $121.49.

4028—Katie M. Waymire
Rd 3, school Willits. 4 acres in SE¼ of SE¼ bd E by land of C. E. Wright, W by land of J. Thom, S by land of Chris Hansen, N by land of Northwestern Redwood Co. Sec 18 T 18 NR 13 W MDM. T P and C $9.43.

4040—E. L. Bohns
Rd 3, school Cummings. NE¼ of NE¼ of SE¼ sec 33 T 24 NR 15 W MDM. T P and C $2.03.

4060—Robt. W. Brown
Rd 3, school Cummings. NW¼ of SW¼ of NW¼ sec 10 T 23 NR 15 W MDM. T P and C $2.03.

4066—Catherine Carn
Rd 3, school Cummings. NE¼ of NW¼ of SE¼ sec 35 T 24 NR 15 W MDM. T P and C $2.03.

4068—Sarah M. and J. J. Cziger
Rd 3, school Cummings. SW¼ of SE¼ of NE¼ sec 9 T 23 NR 15 W MDM. T P and C $2.03.

4070—Margaret Clement
Rd 3, school Cummings. SW¼ of NE¼, lots 2, 3, 4, sec 20 T 23 NR 15 W MDM. T P and C $20.83.

4073—Mary M. Combs
Rd 3, school Cummings. NW¼ of SE¼ sec 16 T 23 NR 15 W MDM. T P and C $2.03.

4076—Edw. D. Datzauer
Rd 3, school Cummings. Lot 7, SE¼ of SE¼ sec 20 T 23 NR 16 W MDM; lots 1, 2, 3, sec 29 T 23 NR 16 W MDM. T P and C $18.06.

4080—D. C. Elliott
Rd 3, school Cummings. SW¼ of NW¼, S½ of SW¼, lot 7, sec 32 T 33 NR 16 W MDM. T P and C $16.82.

4092—Jas. Fitzpatrick
Rd 3, school Cummings. W½ of SW¼ of NE¼ sec 16 T 23 NR 15 W MDM. T P and C $3.56.

4095—W. E. Fuller
Rd 3, school Cummings. NE¼ of NE¼ of SW¼ sec 34 T 24 NR 15 W MDM. T P and C $2.03.

4096—L. and E. Fry and C. B. Stratton
Rd 3, school Cummings. Lots 1 and 2, S½ of NE¼ sec 21 T 23 NR 15 W MDM. T P and C $24.74.

4120—Donald Harts
Rd 3, school Cummings. SE¼ of SE¼ sec 35 T 24 NR 15 W MDM. T P and C $2.03.

4132—Victor Holmes
Rd 3, school Cummings. E½ of SE¼, NW¼ of SE¼, NE¼ of SW¼ sec 3 T 23 NR 15 W MDM. T P and C $17.75.

4133—R. L. and B. C. Hopper
Rd 3, school Cummings. SW¼ of NE¼ sec 16 T 23 NR 15 W MDM. T P and C $2.03.

4137—Margaret E. Ingram
Rd 3, school Cummings. Lots 1, 2, 3, 4, 7, 8, sec 16 T 23 NR 15 W MDM. T P and C $30.38.

4138—A. N. Jensen
Rd 3, school Cummings. NE¼ of SW¼ of NW¼, sec 10 T 23 NR 15 W MDM. T P and C $2.03.

4140—Jessie Johnson
Rd 3, school Cummings. NW¼ of SE¼ of NE¼ sec 9 T 23 NR 15 W MDM. T P and C $2.03.

4143—Elizabeth King
Rd 3, school Cummings. SW¼ of SE¼ of SW¼ sec 10 T 23 NR 15 W MDM. T P and C $2.03.

4146—Bertha Knox
Rd 3, school Cummings. SE¼ of NW¼, NE¼ of SW¼ sec 22 T 23 NR 16 W MDM. T P and C $10.33.

4181—Fred Nelson and P. Hamlin
Rd 3, school Cummings. NW¼ of NW¼ of NE¼ sec 34 T 24 NR 15 W MDM. T P and C $2.03.

4187—O. S. Patton
Rd 3, school Cummings. Lots 1, 2, 7, 8, sec 32 T 24 NR 15 W MDM. T P and C $20.83.
To be sold at public auction June 28, 1924. See sale No. 4575 in addenda to this list.

4195—Elsie Powell
Rd 3, school Cummings. SW¼ of SW¼, N½ of SW¼, SW¼ of NW¼ sec 15 T 23 NR 15 W MDM; W½ of NW¼ sec 22 T 23 NR 15 W MDM. T P and C $33.62.

Ed Schuler
Rd 3, school Cummings. NE¼ of SE¼ of SE¼ sec 26 T 24 NR 15 W MDM. T P and C $2.03.

4214—Mrs. H. F. Scheerer
Rd 3, school Cummings. NW¼ of SW¼ of SW¼ sec 10 T 23 NR 15 W MDM. T P and C $2.03.

4215—H. F. Scheerer
Rd 3, school Cummings. SW¼ of SW¼ of SW¼ sec 10 T 23 NR 15 W MDM. T P and C $2.03.

4217—H. H. Sichel and Ben Harris
Rd 3, school Cummings. NW¼ of SE¼ of SE¼ sec 26 T 24 NR 15 W MDM. T P and C $2.03.

4241—Isabelle Westing
Rd 3, school Cummings. SW¼ of NW¼ of NE¼ sec 34 T 24 NR 15 W MDM. T P and C $2.03.

4243—Louise Whitefield
Rd 3, school Cummings. SE¼ of SW¼ of SW¼, sec 27 T 24 NR 15 W MDM. T P and C $2.03.

4261—D. D. Anderson
Rd 3, school Farley. SE¼ of NW¼ sec 24 T 21 NR 14 W MDM. Auto $200. T P and C $12.47.

4263—F. M. Bolden
Rd 3, school Farley. SW¼ of SW¼ sec 24 T 21 NR 15 W MDM. T P and C $10.33.

4264—O. M. Boyle
Rd 3, school Farley. W½ of SE¼ sec 17 T 20 NR 14 W MDM. T P and C $9.12.

4280—Daisy E. Norris
Rd 3, school Farley. E½ of NE¼ sec 24 T 21 NR 14 W MDM; S½ of SE¼ sec 13 T 21 NR 14 W MDM. T P and C $10.18.

4323—Edw. W. Light
Rd 3, school Island Mt. Lots 3, 4, 5, 6, sec 8 T 24 NR 16 W MDM. T P and C $16.82.

4334—C. N. Rundell
Rd 3, school Island Mt. S½ of SW¼ of SE¼ sec 19 T 5 S 5 E HM. T P and C $2.03.

4342—Chas. J. Young
Rd 3, school Island Mt. E½ of SE¼ sec 7 T 24 NR 16 W MDM; Lots 10 and 11, sec 8 T 24 NR 16 W MDM. T P and C $20.20.

4345—First Natl. Bank of Arcata
Rd 3, school Jackson. Und 1-3 int in NW¼ of NW¼ sec 9 T 21 NR 16 W MDM. T P and C $7.65.

4346—Emery P. Bergeson
Rd 3, school Jackson. N½ of NW¼, SE¼ of NW¼ sec 11 T 21 NR 16 W MDM. T P and C $16.90.

4406—O. M. Boyle
Rd 3, school Larue. W½ of NE¼ sec 20 T 20 NR 14 W MDM. T P and C $9.12.

4409—Freda K. Briggs
Rd 3, school Larue. SW¼ of NE¼, SE¼ of NW¼, NE¼ of SW¼, NW¼ of SE¼ sec 13 T 20 NR 13 W MDM. T P and C $17.75.

4410—G. E. Clark
Rd 3, school Larue. N½ of NE¼, NE¼ of NW¼ sec 35 T 20 NR 14 W MDM. Personal property $2030. T P and C $85.60.

4415—Elizabeth Edwards
Rd 3, school Larue. Lot 1, sec 4 T 20 NR 14 W MDM. T P and C $5.40.

4443—Dan'l Lynch
Rd 3, school Larue. NE¼ of SW¼, E½ of NW¼, W½ of NE¼ sec 12 T 20 NR 13 W MDM; Lots 2, 3, 4, sec 1 T 20 NR 13 W MDM; Lots 1, 2, 3, 4, sec 2 T 20 NR 13 W MDM. T P and C $40.25.

4445—L. E. Lynch
Rd 3, school Larue. NW¼ of SE¼ sec 2 T 20 NR 13 W MDM. T P and C $5.08.

4473—C. B. Shimmin
Rd 8, school Larue. SW¼ of SW¼ sec 25 T 20 NR 14 W MDM. T P and C $5.40.

4527—C. D. Plum
Rd 3, school Long Valley. Lot in Laytonville beg at SE corner of lot of Helm and run th N 209 ft along E line of said lot, th E to NW corner of lot of Andy Bowman, E along W line of Bowman to N line of Co. road, th W along W line of Co. road to SE corner of I. O. O. F. lodge, N to NE corner of said lot S to Co. road, th along Co. road to point of beg. T P and C $31.31.

4532—H. B. Ramsey
Rd 3, school Long Valley. SE¼ of NE¼ sec 1 T 21 NR 15 W MDM. T P and C $5.90.

4553—First Natl. Bank of Arcata
Rd 3, school Metcalf. Und 1-3 int in N½ of SW¼, SW¼ of SW¼ sec 4 T 21 NR 16 W MDM. T P and C $20.20.

4569—Maggie M. Clark
Rd 3, school Metcalf. S½ of SE¼, E½ of SW¼ sec 8 T 22 NR 16 W MDM. T P and C $30.07.

4560—F. W. Deming
Rd 3, school Metcalf. Beg at NW corner of lot 15 sec 19 T 22 NR 16 W MDM and running th southerly along the W line of said lot 15 to the top of the ridge or high divide to the E line of said lot 15, th westerly to the NE corner of said lot 15, th W to point of beg. T P and C $6.04.

4567—H. F. Clingenpeel
Rd 3, school Metcalf. SE¼ of NW¼ sec 32 T 22 NR 16 W MDM. T P and C $11.57.

4591—G. E. Mitchell
Rd 3, school Metcalf. Lots 6, 9, 10, 15, sec 6 T 22 NR 16 W MDM. T P and C $59.66.

4594—A. M. Mull
Rd 3, school Metcalf. SW¼ of NW¼, N½ of SW¼, NW¼ of SE¼ sec 15 T 22 NR 16 W MDM. T P and C $20.20.

4597—C. J. Ober
Rd 3, school Metcalf. SE¼ of NW¼ sec 34 T 22 NR 16 W MDM. T P and C $5.40.

4642—E. M. Cutting
Rd 3. school Pepperwood. NW¼ of NE¼ sec 15 T 22 NR 14 W MDM. T P and C $5.51.
To be sold at public auction June 28, 1924. See sale No. 4478 in addenda to this list.

4676—F. J. Latt
Rd 3, school Pepperwood. S½ of SW¼ sec 20 T 22 NR 14 W MDM. T P and C $10.52.

4678—J. R. Lynden
Rd 3, school Pepperwood. Lots 1, 2, 3, 4, 5, 6, 7, 8, sec 24 T 22 NR 15 W MDM. T P and C $35.64.

4679—Sidney McDonald
Rd 3, school Pepperwood. NE¼ of SW¼, W½ of SW¼ sec 22 T 22 NR 14 W MDM; NW¼ of NW¼ sec 27 T 22 NR 14 W MDM. T P and C $23.70.

4692—Harry Powell
Rd 3, school Pepperwood. SW¼ of SW¼ sec 5 T 21 NR 14 W MDM; SE¼ of SE¼ sec 6 T 21 NR 14 W MDM; N½ of NE¼ sec 7 T 21 NR 14 W MDM. T P and C $27.16.

4702—Mrs. A. Russell
Rd 3, school Pepperwood. SE¼ of SE¼ sec 3 T 21 NR 14 W MDM; E½ of NE¼, NE¼ of SE¼ sec 10 T 21 NR 14 W MDM. T P and C $21.21.
To be sold at public auction June 28, 1924. See sale No. 4509 in addenda to this list.

4721—Dallas Walker
Rd 3, school Pepperwood. NE¼ of SW¼, N½ of SE¼, [illegible] of SE¼ sec 21 T 23 NR 15 W MDM. T P and C $17.10.

4th Supervisorial Dist.

4736—Katie M. Arnold
Rd 4, school Irmulco. Fr N½ of SE¼ sec 9 T 18 NR 15 W MDM; Fr SW¼ of NW¼, fr W½ of SW¼ sec 10 T 18 NR 15 W MDM. T P and C $14.05.

4740—Barlow Ferguson
Rd 4, school Irmulco. That part of SE¼ of SE¼ sec 8 T 18 NR 15 W MDM; that part of SW¼ of SW¼ sec 9 T 18 NR 15 W MDM; that part of NW¼ of NW¼ sec 16 T 18 NR 15 W MDM; that part of NE¼ of NE¼ sec 17 T 18 NR 15 W MDM. Described in deed recorded in book 169 of deeds, page 102, records of Mendocino Co. T P and C $137.96.

4743—P. H. and Agnes C. Bosworth
Rd 4, school Irmulco. Beg at sec corner common to secs 8 and 9, 16, 17, T 18 NR 15 W MDM, run th E 2665 ft., th N 293.7 ft to a point on S boundary of line conveyed by T. L. and Amy Johnson to Wm. Nichols to and for a point of beg, th N¼ 0 degrees E 230 ft, th S 49 degrees 10 minutes E 173 ft, N 48 degrees 45 minutes E 243.7 ft, th leaving said boundary N 1721.9 ft to a fence on top of the ridge and the N boundary of land conveyed by said T. L. and Amy Johnson to Wm. Nichols Co., th following said N boundary and said fence 83 degrees 04 minutes W 350.1 ft, th S 76 degrees 33 minutes W 89.8 ft, th leaving said N boundary and said fence S 1978.5 ft, to beg. Sec 16 T 19 NR 15 W MDM. T P and C $6.65.

4765—Gussie Gordon
Rd 4, school Cottoneva. NE¼ of NW¼ sec 24 T 23 NR 17 W MDM; E½ of SW¼, SE¼ of NW¼ sec 13 T 22 NR 17 W MDM. T P and C $15.07.

4766—Helen G. Heiner
Rd 4, school Cottoneva. Lots 5, 6, 8, NE¼ of SW¼ sec 27 T 22 NR 17 W MDM. T P and C $51.24.

4841—Dante Galli, et ux
Rd 4, school Fort Bragg. Ld beg at point 680 ft S and 95.7 feet W of ¼ sec corner between secs 5 and 6, T 18 NR 17 W MDM; run th W 455 ft S 425 ft N 76 degrees 30 minutes W 94 ft, S 344 ft, and ½ ft E 428 ft, S 491½ ft, N 89 degrees E 118.4 ft N 1239.2 ft to point of beg in sec 6 T 18 NR 17 W MDM. Personal property $160. T P and C $47.10.

4777—Effie Michael
Rd 4, school Cottoneva. Lots 11 and 12, sec 11 T 22 NR 17 W MDM. T P and C $30.55.

4778—D. B. Michael
Rd 4, school Cottoneva. Lots 9 and 10, sec 11 T 22 NR 17 W MDM. T P and C $20.54.

4838—August Gamberg
Rd 4, school Fort Bragg. Lot 82, East Suburban lot to Fort Bragg, sec 8 T 18 NR 17 W MDM. T P and C $24.37.

4849—H. A. Heeter
Rd 4, school Fort Bragg. Beg at ¼ sec corner between secs 5 and 6, 18, 17, run th S 680 ft., th W 650 ft to point of beg., th S 7094 ft., W 307 ft., N 709 ft., and th E 307 ft to beg. Sec 6 T 18 NR 17 W MDM. T P and C $11.64.

4852—C. E. Hetrick, sold to Isaac Johnson
Ld N of Pudding Creek by N Jackson, E Jacobson, W by Woodsward, S by Co. road. Sec 6 T 18 NR 17 W MDM. T P and C $31.36.

4859—Mrs. August Johnson (nee Hilma Frakl)
Rd 4, school Fort Bragg. Lot 2 of Jansen trt in sec 6 T 18 NR 17 W MDM; Ld bd N by ld of Koski, E by ld of Wanahala, S by ld of Johnson, W by Jensen trt., being in NE¼ of sec 6 T 18 NR 17 W MDM. T P and C $28.55.

4893½—Andrew Lindberg
Rd 4, school Fort Bragg. Beg at ¼ sec corner between secs 5 and 6 T 18 NR 17 W MDM; th W 1075 ft., S 1427 ft to beg., th W 317 ft., S 331 ft., S 16 degrees E 3 ft., S 63 degrees E 345 ft., N 482½ ft to beg. Also right of way. T P and C $3.56.

4926—Nellie Poe
Rd 4, school Fort Bragg. Lots 2 and 3, blk 7 So. Addn to Fort Bragg. Sec 7 T 18 NR 17 W MDM. T P and C $2.42.

4927—O. E. Poe
Rd 4, school Fort Bragg. Lot 22 and fr of lot 21, Mathews trt. Sec 7 T 18 NR 17 W MDM. Lot 1, blk 7, So. Addn to Fort Bragg. T P and C $10.20.

4938—David Rogers
Rd 4, school Fort Bragg. Lot E of subd of sec 5 T 18 NR 17 W MDM. T P and C $12.84.

4960—Henry R. Thomas
Rd 4, school Fort Bragg. W½ of suburban lot 50, addn to Fort Bragg. T P and C $10.35.

4971—Karl E. Wainio
Rd 4, school Fort Bragg. Beg at a point 3764 ft E and 949 ft of SW corner of T 19 NR 17 W MDM., run th on exterior boundarys of such land N 1 degree 30 minutes W 62 ft., E 209 ft., S 1 degree 30 minutes E 627 ft., W 209 ft to beg. Sec 6 T 18 NR 17 W MDM. T P and C $8.75.

4990—Annie Carlson
Rd 4, school Franklin. SE¼ of NE, E½ of SE sec 32 T 18 NR 17 W MDM; that part of SW¼ of SW¼, beg at point on S line said subd 250 ft W of its SE corner and run th N 492 ft., W 208 ft., N 208 ft., E 458 ft to E line of said subd., th N to NE corner of said subd., th W to W line of said subd., th S to SW corner of said subd., th E along S line of said subd to point of beg. Sec 33 T 18 NR 17 W MDM. T P and C $34.38.

4991—W. E. Carlson
Rd 4, school Franklin. Part of SW¼ of SW¼, beg at SE corner of said subd and run th W 250 ft., N 492 ft., W 208 ft., N 208 ft., E 458 ft., S 700 ft to point of bek. All in sec 33 T 18 NR 17 W MDM. T P and C $1.41.

4993—Mrs. Sarah J. Gentis
Rd 4, school Franklin. Part of SE¼ of NW¼, described in deed recorded in book of deeds 144, page 360, records of Mendocino Co. Sec 29 T 18 NR 17 W MDM. W½ of SW¼ of NE¼, W½ of E½ of SW¼ of NE¼ sec 29 T 18 NR 17 W MDM. T P and C $27.72.

5013—Lily Simpson Blodes
Rd 4, school Mitchell. Com at the SW corner of NE¼ of SW¼ of sec 29 T 18 NR 17 W MDM; running th N 264 ft., th E 1320 ft., th S 264 ft., th W 1320 ft to point of beg. All in sec 29 T 18 NR 17 W MDM. T P and C $4.37.

5038—Jos. Kozlowski
Rd 4, school Mitchell. NE¼ of NE¼ sec 30 T 18 NR 17 W MDM. T P and C $4.96.

5039—Alex Lambert
Rd 4, school Mitchell. Part of SE¼ of NW¼ bd N and W by land of John Sallinen, S by land of Bradley and E by land of Sarah Gentis. Sec 29 T 18 NR 17 W MDM. T P and C $1.19.

5052—Mrs. C. E. Nelson
Rd 4, school Mitchell. The west 15 acres of NE¼ of SE¼ and 25 acres in NW¼ of SE¼ and NE¼ of SW¼ sec 31 T 18 NR 17 W MDM. T P and C $36.64.

5065—J. D. Symons
Rd 4, school Mitchell. Fr E½ of NW¼ bd E by Caspar railroad, S by land of Redwine, W by Sawyer's land. Sec 30 T 18 NR 17 W MDM. T P and C $40.72.

5120—C. F. Hoyerdahl
Rd 4, school Noyo. NE¼ of NE¼, E½ of NW¼ of NE¼ sec 20 T 18 NR 17 W MDM; SE¼ of SE¼ sec 17 T 18 NR 17 W MDM. T P and C $37.00.

5137—Wm. McComb
Rd 4, school Noyo. Land bd E by land of Hoyerdahl, N by land of Hawson, W by land of Hardell, S by land of Caspar Lumber Co. W½ of NW¼ of NE¼ sec 20 T 18 NR 17 W MDM. T P and C $9.90.
To be sold at public auction June 28, 1924. See sale No. 1619 in addenda to this list.

5147—Noyo Fishermen's Assn.
Rd 4, school Noyo. Parcel of land on S bank of Noyo River, sec 6, containing 417 ft by 105 ft., sec 7 bd S, E and W by land of Todd and N by Noyo River, all in T 18 NR 17 W MDM. Personal property $450. T P and C $111.88.

5149—Georgia M. Pederson
Rd 4, school Noyo. Lot 5, blk 2, Fort Bragg Race Course subd. Lot 6, blk 2, Fort Bragg Race Course subd. T P and C $9.40.

5093—W. M. Brandt
Rd 4, school Noyo. Lot 6, blk 2, Fort Bragg Race Course subd. T P and C $10.20.

5179—Mabel V. Gibson
Rd 4, school Ocean. Land in Inglenook bd N by land of Olsen & Smith, E by land of Little Valley Lumber Co., W by sand hills. Sec 9 T 19 NR 17 W MDM. Fr SW¼ of NE¼ less 10 acres sold, sec 9 T 19 NR 17 W MDM. T P and C $25.29.

5212—Sarah Fraser
Rd 4, school Ocean. Und ½ int in lot 2, fr of lot 3, sec 33 T 20 NR 17 W MDM. T P and C $13.82.

5233—Rose Bories
Rd 4, school Piercy. S½ of S½ of SE¼, S½ of SE¼ of SW¼ sec 29 T 5 S 2 EHM; NE¼ of NE¼, W½ of NE¼ sec 29 T 5 S 2 EHM; NE¼ of NW¼ sec 29 T 5 S 2 EHM. T P and C $38.82.

5234—Prudence Brace, et al
Rd 4, school Piercy. NE¼ sec 30 T 5 S 3 EHM. T P and C $16.58.

5250—Nellie E. Dale
Rd 4, school Piercy. S½ of SE¼ sec 33 T 5 S 2 E HM; W½ of SW¼ sec 34 T 5 S 2 E H M. T P and C $24.80.

5256—Fred Fearrien
Rd 4, school Piercy. E½ of NE¼ sec 25 T 5 S 1 E HM; Lots 4 and 5 sec 30 T 5 S 2 E HM. S P and C $24.80.

5265—Carrie O. Hamilton
Rd 4, school Piercy. N½ of NW¼, NW¼ of NE¼ sec 26 T 24 NR 18 W MDM. T P and C $47.87.

5266—H. M. Hamilton
Rd 4, school Piercy. W½ sec 13 T 24 NR 18 W MDM; Lots 3 and 5, sec 36 T 24 NR 19 W MDM. T P and C $117.63.
To be sold at public auction June 28, 1924. See sale No. 1147 in addenda to this list.

5270—E. P. Hilborn
Rd 4, school Piercy. SW¼ of NW¼ sec 34 T 5 S 2 E HM. T P and C $6.56.

5276—Thos. M. Johnson
Rd 4, school Piercy. Lot 5, sec 6 T 24 NR 18 W MDM; Lots 9 and 10, sec 7 T 24 NR 18 W MDM; Lot 4 sec 1 T 24 NR 18 W MDM; Lot 2, sec 2 T 24 NR 18 W MDM; Lots 5 and 8, sec 13 T 24 NR 19 W MDM; Und 1-6 int in lots 2, 3, 5, 8, sec 1 T 24 NR 19 W MDM. T P and C $14.35.

5290—Sam McCush
Rd 4, school Piercy. N½ of SE¼, fr NE¼ of SW¼, SE¼ of NE¼ sec 35 T 5 S 3 E HM; S½ of NW¼, N½ of S½, SW¼ of SW¼, S½ of SE¼ sec 36 T 5 S 3 E HM. Personal property $270. T P and C $112.09.

5291—R. T. McKinney
Rd 4, school Piercy. NW¼ sec 29 T 5 S 3 E HM. T P and C $12.65.

5300—Myrtle M. Moody
Rd 4, school Piercy. SW¼ of SW¼ sec 21 T 5 S 3 E HM; fr SW¼ sec 32 T 5 S 3 E HM; fr SE¼ sec 31 T 5 S 3 E HM; fr NE¼ sec 4 T 24 NR 18 W MDM; NE¼ of SE¼ sec 31 T 5 S 3 E HM; SE¼ of SE¼, S½ of NE¼ of SE¼ sec 20 T 5 S 3 E HM. T P and C $49.38.

5302—Sarah M. Powers
Rd 4, school Piercy. NW¼ of NE¼ sec 25 T 24 NR 18 W MDM; S½ of SW¼, SW¼ of SE¼ sec 24 T 24 NR 18 W MDM; Lots 2 and 3, sec 5 T 24 NR 19 WMDM; Lots 2 and 3, sec 25 T 24 NR 19 W MDM. T P and C $55.85.

5303—Jno. F. Purdon
Rd 4, school Piercy. SE¼ of SE¼ sec 31 T 5 S 4 E HM. T P and C $6.56.

5317—C. and F. Stewart
Rd 4, school Piercy. Und 5-6 int in lots 2, 3, 5, 8, Sec 1 T 24 NR 19 W MDM. T P and C $12.94.

5319½—Calvin Stewart
Rd 4, school Piercy. Lots 2 and 3, sec 25 T 24 NR 19 W MDM. T P and C $5.96.

5323—Pio Taminelli
Rd 4, school Piercy. W½ of NW¼, SE¼ of NW¼, SW¼ sec 29 T 5 S 2 E HM; NE¼ of NW¼ sec 32 T 5 S 2 E HM. T P and C $36.95.

5324—Robt. L. Thompson
Rd 4, school Piercy. SW¼ of NE¼, N½ of SE¼, SE¼ of SE¼ sec 26 T 5 S 2 E HM. T P and C $8.00.

5352—F. J. Phillips
Rd 4, school Riverside. Fr SW¼, fr SE¼ sec 18 T 18 NR 15 W MDM. T P and C $12.02.

5359—Mrs. L. Thomson
Rd 4, school Riverside. Land near Noyo bd N by Co. road, E and W by land of Union Lumber So., S by Noyo River and being fr NW¼ sec 12 T 18 NR 17 W MDM. T P and C $19.62.

5364½—W. R. Wray
Rd 4, school Riverside. Land in secs 17 and 18 T 18 NR 15 W MDM, particularly described in deeds of record in book 174 of deeds, at page 3 and in book 175 of deeds, at page 206, records of Mendocino Co. T P and C $16.89.

5388—C. F. Nelson
Rd 4, school Stella. Land bd N by land of Kinnunen, E by land of Union Lumber Co. and Noyo River, W by land of Madison and Noyo River, in secs 9 and 10 T 18 NR 17 W MDM. T P and C $16.58.

5404—Andrew Lappenin
Rd 4, school Ten Mile. NE¼ of NW¼ sec 9 T 20 NR 17 W MDM. T P and C $8.69.

5412—Chas. H. Smith
Rd 4, school Ten Mile. NE¼ of SW¼, NW¼ of SE¼ sec 9 T 20 NR 17 W MDM. T P and C $15.07.

5484—Oscar Wilson
Rd 4, school Virgin Creek. Land bd N by Manninen, E by Koski, S by Ellis Johnson, W by Pesola. Sec 32 T 19 NR 17 W MDM. T P and C $10.79.

5433—Pete Bradley
Rd 4, school Virgin Creek. Lot in Cleone bd N by land of Hogan, S by land of Glen Blair Redwood Co., and W by Co. road. T P and C $3.60.

5437—Cleone Mineral Springs Co.
Rd 4, school Virgin Creek. Land bd E by land of Torrence, S by land of Ross, N by land of Cotton and being SW¼ of SW¼ of NE¼ sec 29 T 19 NR 17 W MDM. T P and C $3.60.

5452—Frank J. Hyman
Rd 4, school Virgin Creek. Fr NE¼ of NE¼ sec 30 T 19 NR 17 W MDM; Fr S½ of SW¼ sec 20 T 19 NR 17 W MDM; Fr NW¼ and W½ of NE¼ sec 29 T 19 NR 17 W MDM. T P and C $69.96.

5451—Frank J. Hyman
Rd 4, school Virgin Creek. Lot 10 in Cleone; Lot in Cleone bd N by land of Little Valley Lumber Co., S by lot 10, E and N by land of Cotton. T P and C $6.68.

5455—August Johnson
Rd 4, school Virgin Creek. Fr NW¼ of SE¼, NE¼ of SW¼ less 4 acres. Sec 30 T 19 NR 17 W MDM. Personal property $1770. T P and C $119.14.

5456—Peter Johnson
Rd 4, school Virgin Creek. Fr SW¼ of NE¼ sec 30 T 19 NR 17 W MDM. T P and C $12.17.

5464—Mrs. B. W. McCarthy
Rd 4, school Virgin Creek. Lot 2, Fr of lot 3, sec 30 T 19 NR 17 W MDM. T P and C $40.20.

5482—J. W. Tolle
Rd 4, school Virgin Creek. Land N of Pudding Creek bd W by Cal. W. R. R., E by Co. road, S by land of Ely, N by land of Critcher. Land N of Pudding Creek bd W by Cal. W. R. R., E by Co. road, S and N by land of Union Lumber Co. T P and C $10.36.

5488—Corda Fields
Rd 4, school Wages Creek. East 17 acres of NW¼ of SW¼ sec 28 T 21 NR 17 W MDM; E½ of SW¼ sec 28 T 21 NR 17 W MDM; NW¼ of NE¼, S½ of NE¼, SE¼ sec 33 T 21 NR 17 W MDM; SW¼ of SW¼ sec 34 T 21 NR 17 W MDM. T P and C $55.16.

5506—Wm. Bowen
Rd 4, school Westport. Lot 9, blk 11, Westport. T P and C $6.56.

5530—A. J. Lowell
Rd 4, school Westport. Lot 3, blk 6, Westport; Lot 5, blk 1, Westport; Lot 8, blk 5, Westport. T P and C $16.10.

5534—Matthews Bros.
Rd 4, school Westport. Lot in Westport bd N and E by a street, S by land of Kent Est., W by land of Pollard Lumber Co. Lot 1, blk 10. T P and C $18.71.

5554—Unknown Owner
Rd 4, school Westport. Lot 1, blk 12, Westport. T P and C $2.32.

5585—Frank Johnson
Rd 4, school Albion. Lot in SE corner of SE¼ of SW¼ sec 27 T 16 NR 17 W MDM. T P and C $1.96.

5610—Chas. E. Williams
Rd 4, school Albion. W½ of SE¼ of SW¼ sec 22 T 16 NR 17 W MDM. T P and C $4.31.

5662—Jennie Hoyerdahl
Rd 4, school Caspar. Beg at NW corner of sec 6 T 17 NR 17 W MDM, run along N line sec 6, N 89 degrees 45 minutes E 812 ft to point of beg., which is 41 ft E of center of Caspar

Lumber Co.'s railroad, th along E line of railroad S 6 degrees 55 minutes W 284 ft., S 18 degrees 15 minutes W 238 ft., S 18 degrees 35 minutes W 1220 ft., S 89 degrees 45 minutes W 1573 ft to beg. Sec 6 T 17 NR 17 W MDM. T P and C $21.13.

5697—A. E. Keltner
Rd 4, school Caspar. NE¼ of NE¼ sec 17 T 17 NR 17 W MDM. T P and C $9.62.

5672—Sarah McCallum
Rd 4, school Caspar. NE¼ of NW¼ of NW¼ sec 16 T 17 NR 17 W MDM. T P and C $2.24.

5673—Edward McCallum
Rd 4, school Caspar. SE¼ of NW¼ of NW¼ sec 16 T 17 NR 17 W MDM. T P and C $2.24.

5701—Chas. Wiles
Rd 4, school Caspar. Lot in Caspar bd S by Baptist church, N by Barnes, W by Co. road, E by Caspar Lumber Co. T P and C $25.25.

5727—Gregers Larsen
Rd 4, school Comptche. SW¼ of NW¼, W½ of SW¼ sec 32 T 17 NR 15 W MDM; Lot 4, sec 5 T 16 NR 15 W MDM. T P and C $24.07.
To be sold at public auction June 28, 1924. See sale No. 1988 in addenda to this list.

5765—E. W. Gunther
Rd 4, school Ellison. SW¼ of NE¼ of NW¼, W½ of SE¼ of NW¼ sec 8 T 16 NR 16 W MDM. T P and C $12.28.

5770—Erick Jokela
Rd 4, school Ellison. Fr NE¼ of SW¼, fr NW¼ of SW¼ sec 6 T 16 NR 16 W MDM. T P and C $3.48.

5780—J. N. Watt
Rd 4, school Ellison. E½ of SE¼ of NW¼ sec 8 T 16 NR 16 W MDM; No. 6 acres of SE¼ of NW¼ of NW¼ sec 8 T 16 NR 16 W MDM; NE¼ of NW¼ of NW¼ sec 8 T 16 NR 16 W MDM. T P and C $12.63.

5795—C. L. Dundey
Rd 4, school Kaisen. NW¼ of SE¼ of NE¼, N½ of SW¼ of SE¼ of NE¼ sec 5 T 16 NR 16 W MDM. T P and C $5.20.

5798—A. M. Haig
Rd 4, school Kaisen. SW¼ of SW¼ of SE¼ sec 5 T 16 NR 16 W MDM. T P and C $3.43.
To be sold at public auction June 28, 1924. See sale No. 2057 in addenda to this list.

5808—W. R. McKeene
Rd 4, school Kaisen. SE¼ of NW¼ of NE¼ sec 8 T 16 NR 16 W MDM. T P and C $2.54.

5809—W. A. Maier
Rd 4, school Kaisen. SE¼ of SW¼ of SE¼ sec 5 T 16 NR 16 W MDM; NW¼ of SW¼ of SE¼ sec 5 T 16 NR 16 W MDM. T P and C $7.46.

5815—J. N. Watt
Rd 4, school Kaisen. NE¼ of SE¼ sec 5 T 16 NR 16 W MDM; NE¼ of SE¼ of NE¼ sec 5 T 16 NR 16 W MDM; N½ of SE¼ of SE¼ of NE¼ sec 5 T 16 NR 16 W MDM. T P and C $17.67.

5816—J. C. Withrow
Rd 4, school Kaisen. NE¼ of NW¼ of NE¼, NE¼ of SW¼ of NE¼ sec 8 T 16 NR 16 W MDM. T P and C $4.31.

5839—Chas. P. Bonsall
Rd 4, school Leggett Valley. Lot 4, sec 17 T 24 NR 17 W MDM; Lots 7 and 8, SE¼ of NE¼ sec 18 T 24 NR 17 W MDM. T P and C $24.52.

5840—Chas. P. Bonsall
Rd 4, school Leggett Valley. W½ of lot 3, sec 17 T 24 NR 17 W MDM. T P and C $3.49.

5853—H. A. Dockham
Rd 4, school Leggett Valley. NW¼ of SW¼, E½ of SW¼ sec 12 T 23 NR 17 W MDM; SW¼ of NW¼ sec 12 T 23 NR 17 W MDM. T P and C $18.93.

5864—G. W. French
Rd 4, school Leggett Valley. W½ of SW¼ sec 11 T 24 NR 17 W MDM; Lots 1 and 2, sec 14 T 24 NR 17 W MDM. T P and C $34.42.

5867—W. P. Frick
Rd 4, school Leggett Valley. SE¼ of NE¼ sec 35 T 23 NR 17 W MDM. T P and C $5.29.

5878—Carrie O. Hamilton
Rd 4, school Leggett Valley. W½ of SE¼ sec 5 T 23 NR 17 W MDM; Lots 8, 9, 16, 17, 22, sec 6 T 23 NR 17 W MDM; Lot 6, sec 7 T 23 NR 17 W MDM. T P and C $111.08.

5886—Thos. M. Johnson
Rd 4, school Leggett Valley. N½ of SW¼, SW¼ of SW¼, SW¼ of NW¼ sec 10 T 23 NR 17 W MDM. T P and C $55.74.

5914—Harry B. Moody
Rd 4, school Leggett Valley. Und 1-18 int in lots 1, 2, 3, 4, 5, 6, 7, 8, sec 31 T 24 NR 17 W MDM. T P and C $17.00.

5915—Harry B. Moody
Rd 4, school Leggett Valley. Und 1-18 int in lots 4, 5, 6, 7, sec 6 T 23 NR 17 W MDM. T P and C $3.49.

5923—F. G. Palmerton Est.
Rd 4, school Leggett Valley. Und 2-5 int in lots 13, 14, 15, 18, 19, 20, 24, 27, 28, sec 6 T 23 NR 17 W MDM. T P and C $37.84.

5925—Jno. F. Purdon
Rd 4, school Leggett Valley. S½ of SW¼, NW¼ of SW¼ sec 32 T 5 S 4 E HM. T P and C $18.52.

5927—W. G. Robertson
Rd 4, school Leggett Valley. SW¼ of SE¼ sec 21 T 5 S 4 E HM. T P and C $6.50.

5963—W. H. Walker
Rd 4, school Leggett Valley. W½ of NW¼ sec 28 T 23 NR 17 W MDM. T P and C $18.52.

5970—Thomas Bacon
Rd 4, school Little River. Beg at SW corner of Garibaldi land in NW corner sec 3 T 16 NR 17 W MDM, which corner is marked by a stake from which a redwood stump about 4 ft in diameter bears N 2974 degrees and is distant 18 links, th W 1.42 chains to point of beg., th W 32.58 chains., S 6 chains to N bank of Little River, th E following meanderings of said river to a point 9 chains S of point of beg., th 9 chains N to beg. Sec 3 T 16 NR 17 W MDM. T P and C $4.90.

5965—W. H. Walker
Rd 4, school Leggett Valley. SW¼ of NW¼ sec 36 T 23 NR 17 W MDM. T P and C $6.50.

5969—Chas. A. Welch
Rd 4, school Leggett Valley. SW¼ sec 17 T 24 NR 17 W MDM. T P and C $32.62.

6026—J. N. Watt
Rd 4, school Little River. NW¼ of NW¼ of NE¼ sec 4 T 16 NR 17 W MDM. T P and C $2.54.

6035—H. W. Fell
Rd 4, school McKay. E½ of SW¼ of NE¼ sec 11 T 16 NR 17 W MDM. T P and C $8.44.

6046—H. W. Marrett
Rd 4, school McKay. N½ of NW¼ of SW¼ sec 23 T 16 NR 17 W MDM. T P and C $9.32.

6063—F. J. Bowman and Geo. E. Morrill
Rd 4, school East Mendocino. N½ of SW¼ of SE¼ sec 22 T 17 NR 17 W MDM. T P and C $3.72.

6073—O. A. Hamblin
Rd 4, school East Mendocino. Land in S½ of SW¼ bd E by land of Woodsworth, S by land of Lucas and Roach, W by land of Miller, N by road and land of Emery, sec 27 T 17 NR 17 W MDM. T P and C $4.41.

6074—R. M. Haley
Rd 4, school East Mendocino. SE¼ of SE¼ of SW¼ sec 21 T 17 NR 17 W MDM. T P and C $1.45.

6148—Mrs. Agnes Clayton
Rd 4, school Mendocino. Ld beg at NE corner of sec 29 T 17 NR 17 W MDM and run th W 680 chains, S 16.95 chains to northerly line of wagon road, th easterly along said road to sec line between secs 28 and 29, th N to point of beg. Sec 29 T 17 NR 17 W MDM. T P and C $2.02.

6244—P. F. McCarthy
Rd 4, school Mendocino. Lot in Mendocino beg at point on S line of Ukiah St. 223 minutes westerly from its intersection with the W line of Kasten St., running th westerly along Ukiah St. 32 ft., th southerly at right angles 80 ft., th easterly at right angles 32 ft., th northerly at right angles 80 ft to Ukiah St. and point of beg. T P and C $15.21.

6290—A. Hendrickson
Rd 4, school Mendocino. Lot 3, blk L., Hill's Addn., Mendocino. T P and C $1.10.

6263—L. Moffatt
Rd 4, school Mendocino. Lot 1, blk L., Hill's Addn., Mendocino. T P and C $1.10.

6296—Jos. M. Saudades
Rd 4, school Mendocino. Lot in Mendocino bd N by Little Lake road, E by Hills St., S by Figaro, W by land of Warner. T P and C $21.05.

6320—Sisters of Santa Clara Convent
Rd 4, school Mendocino. Lot in Mendocino bd N by land of Paoli and McCarthy, E by land of Dodge, W by land of Vieria, S by Albion St. T P and C $6.62.

6348—J. N. Watt
Rd 4, school Mendocino. S½ of SW¼ of SW¼ sec 34 T 17 NR 17 W MDM; SE¼ of SE¼ sec 33 T 17 NR 17 W MDM. T P and C $7.08.

6360—H. E. Bettinger
Rd 4, school Spring Grove. SE¼ of NW¼ sec 24 T 16 NR 17 W MDM. T P and C $13.16.

6365—Henry De Rosier
Rd 4, school Spring Grove. NW¼ of NW¼, NE¼, E½ of NW¼ sec 18 T 16 NR 16 W MDM. Personal property $350. T P and C $49.41.

6367—M. D. Gray
Rd 4, school Spring Grove. NE¼ of NE¼ sec 35 T 16 NR 17 W MDM. T P and C $6.39.

6380—H. W. Marrett
Rd 4, school Spring Grove. W½ of NE¼ of NW¼ sec 26 T 16 NR 17 W MDM. T P and C $9.32.

6392—Chas. Surber
Rd 4, school Spring Grove. E½ of SE¼ of SE¼ sec 25 T 16 NR 17 W MDM. T P and C $10.20.

6400—W. H. Fowler
Rd 4, school Woods. W½ of SE¼ of SW¼ sec 5 T 17 NR 16 W MDM. T P and C $21.11.

5th Supervisorial Dist.

6415—Wm. Clark
Rd 5, school Signel. Lots 4-12, sec 20 T 14 NR 15 W MDM. T P and C $6.84.

6434—E. C. Nutz
Rd 5, school Blossom. SW¼ of SW¼ sec 13 T 15 NR 17 W MDM. T P and C $3.01.

6441—Dolly Swanson
Rd 5, school Blossom. Lots 7-13, sec 28 T 15 NR 16 W MDM. T P and C $3.67.

6449—Jas. McCold
Rd 5, school Elk. W½ of SE¼ sec 4 T 14 NR 15 W MDM. T P and C $4.61.

6447—Marie L. Fazackerly
Rd 5, school Greenwood. NE¼ of SW¼, E½ of NW¼ of SW¼ sec 24 T 15 NR 17 W MDM. T P and C $6.97.

6477½—Goodyear Redwood Co.
Rd 5, school Greenwood. NE¼ of NE¼ sec 7 T 14 NR 16 W MDM. T P and C $2.54.

6478½—Goodyear Redwood Co.
Rd 5, school Greenwood. NW¼ of NE¼ sec 10 T 14 NR 16 W MDM. T P and C $6.39.

6481—Chas. F. Holland
Rd 5, school Greenwood. N½ of NE¼ of SW¼ sec 23 T 15 NR 17 W MDM. T P and C $1.35.

6504—Peter Vento
Rd 5, school Greenwood. Lot in Greenwood bd N by land of Buchanan, S by land of Crocci, E by land of Goodyear Redwood Co., Co. road and Alice Cooney. T P and C $25.25.

6520½—Goodyear Redwood Co.
Rd 5, school Navarro. SE¼ of NE¼ sec 1 T 15 NR 17 W MDM. T P and C $2.54.

6539—W. H. Antey
Rd 5, school Bridgeport. Lots 5 and 6 sec 19 T 14 NR 15 W MDM. T P and C $13.10.

6541—Bridgeport Creamery
Rd 5, school Bridgeport. Fr of lot 2, sec 30 T 14 NR 16 W MDM. Machinery $250. T P and C $32.15.

6542—Wm. Clark
Rd 5, school Bridgeport. Lot 14, sec 19 T 14 NR 15 W MDM. T P and C $9.30.

6546½—Goodyear Redwood Co.
Rd 5, school Bridgeport. Fr of lot 1, landing, sec 34 T 14 NR 17 W MDM. T P and C $16.25.

6561—Jno. E. Walsh
Rd 5, school Bridgeport. Fr of lots 3 and 4, sec 13 T 14 NR 17 W MDM; Lot 1, sec 24 T 14 NR 17 W MDM; Lot 3, NE¼ of SW¼, S½ of SE¼ of NW¼ sec 18 T 14 NR 17 W MDM; fr NW¼ of NE¼, all SE¼ of NW¼ sec 18 T 14 NR 16 W MDM. Personal property $340. T P and C $126.81.

6572—Julius Haas
Rd 5, school Brush Creek. NE¼ of SW¼, N½ of SE¼ sec 22 T 13 NR 16 W MDM; NW¼ of SW¼ sec 23 T 13 NR 16 W MDM. T P and C $101.30.

6601½—Jas. D. Lacey Co.
Rd 5, school Galloway. Timber on NE¼ sec 25 T 12 NR 16 W MDM. T P and C $10.57.

6621—Margaret Van De Grift and Mary Van Etten
Rd 5, school Galloway. SE¼ of NE¼, W½ of NE¼ sec 26 T 12 NR 16 W MDM. T P and C $12.13.

6627—W. A. Bolton
Rd 5, school Garcia. Fr W½ of NE¼, SW¼ of NW¼ sec 14 T 12 NR 16 W MDM. T P and C $3.65.

6630—F. A. Brush
Rd 5, school Garcia. Lots 2, 3, 4, sec 4 T 12 NR 15 W MDM. T P and C $19.07.

6635—Geo. S. Crane
Rd 5, school Garcia. SE¼ of SE¼ sec 11 T 12 NR 15 W MDM. T P and C $5.53.

6636—J. H. Dixon
Rd 5, school Garcia. NE¼ of SW¼ land only, sec 10 T 12 NR 15 W MDM. T P and C $4.59.

6654—J. D. Rowland
Rd 5, school Garcia. SE¼ of NE¼ NE¼ of SE¼ sec 9 T 12 NR 14 W MDM. T P and C $8.98.

6772—Vernon Morrow
Rd 5, school Mt. View. SW¼ of NW¼, NW¼ of SW¼ sec 33 T 13 NR 15 W MDM; N½ of SE¼ sec 32 T 13 NR 15 W MDM. T P and C $50.90.

6781½—Sage Land & Improvement Co.
Rd 5, school Mt. View. SW¼ of SE¼ sec 10 T 13 NR 15 W MDM. T P and C $23.49.

6783—C. L. Schaupp
Rd 5, school Mt. View. NE¼ of SW¼ sec 19 T 13 NR 14 W MDM. T P and C $16.25.

6788—Peter Thompson
Rd 5, school Mt. View. E½ of NE¼, NE¼ of SE¼ sec 22 T 13 NR 15 W MDM; NW¼ of SW¼ sec 23 T 13 NR 15 W MDM, Personal property $250. T P and C $17.88.

6798—Virginia DeCarli
Rd 5, school Pt. Arena. That part of SW¼ of NE¼ lying west of Co. road, sec 12 T 12 NR 17 W MDM. T P and C $10.89.

6835—Jennie Jackson
Rd 5, school Sea Side. N½ of NE¼ sec 16 T 11 NR 15 W MDM. T, P and C $8.68.

6846—Minnie E. Towers
Rd 5, school Sea Side. SW¼ of NW¼, NW¼ of SW¼ sec 15 T 11 NR 15 W MDM. T P and C $10.79.

6849—O. M. Whitcomb
Rd 5, school Sea Side. SE¼ of SW¼ sec 9 T 11 NR 15 W MDM; SW¼ of SW¼ sec 16 T 11 NR 15 W MDM; SE¼ of NW¼, NE¼ of SW¼ sec 15 T 11 NR 15 W MDM. T P and C $16.08.

6880—Elma S. Adams, et al
Rd 5, school Signal Port. Lot 7, E½ of lots 6-8, sec 2 T 11 NR 16 W MDM. T P and C $8.98.

City of Ukiah

7200—Sucan Keller
Lot in Ukiah City beg on E line of School St. 42 ft 6 inches southerly from SW corner of School St. and Seminary Ave., th S 97 ft 6 inches W 104 ft., N 104 ft to Seminary Ave., th E 24 ft., S 24 ft 6 inches E 80 to beg. T P and C $48.29.

6939—O. T. Boardman
School Ukiah. Lots 17 and 18, blk D, Ukiah North Addn. Auto $50. T P and C $51.06.

7126—Max Gumple
School Ukiah. Lots 1, 2, 3, 4, blk U, Ukiah North Addn. T P and C $11.00.

7201—A. D. Jordon
School Ukiah. Land in Highland Park, being a portion of lot 7, Yokayo Rancho, bd N by land of Dominican Cisters, E by land of Ukiah City and Grove Ave, S by land of Nesten, W by Grant line; also lots 3, 4, 5, sec 18 T 15 NR 12 W MDM. T P and C $48.78.

7213—Dorothy Kneeland
School Ukiah. Two lots in Ukiah City bd W by Dora Ave., E by Wurtenburg, S by Adventist school lot, W by Monson. T P and C $17.65.

7401—Mrs. G. W. Richardson
School Ukiah. SW¼ of blk 61, Ukiah. T P and C $22.56.

7431—Leonard Schnell
School Ukiah. Lot 5, blk I, Ukiah North Addn. T P and C $6.04.

7450—H. S. Skelly
School Ukiah. Lot in Ukiah bd N by Byrnes, E by railroad track, S by Cleevland Lane, W by Luchessi. T P and C $28.31.

7484—Clara Tabor, et al
School Ukiah. Lot in Ukiah bd N by lot of Cohn, E by lot of Wignall, S by Holden St. T P and C $8.89.
To be sold at public auction June 28, 1924. See sale No. 6106 in addenda to this list.

City of Fort Bragg

7740—Anthony Dias
School Fort Bragg. Lot 8, blk 40, Fort Bragg. T P and C $17.61.

7786—Ft. Bragg Growers Association
School Fort Bragg. Lots 1 and 2, blk A, Weller Addn., Fort Bragg. T P and C $68.69.

7798—D. Galli
School Fort Bragg. Lot 8, blk 25, Fort Bragg. Personal property $1140. T P and C $118.93.

7840—Thos. Megaw
School Fort Bragg. Lots 14, 15, 16, blk E, Foye Addn., Fort Bragg. T P and C $7.82.

7849—John Harrington
School Fort Bragg. Lots 23 and 24, McLeod & Plummer trt., Fort Bragg. T P and C $3.41.

7898—Marion Johnson
School Fort Bragg. Lots 56 and 57 of Brandon & Perkins Addn., Fort Bragg. T P and C $23.25.

7910—Erick Karnala
School Fort Bragg. Lots 19 and 20, Huhtala trt., Fort Bragg. T P and C $26.17.

7921—Michael King
School Fort Bragg. Lot 3, blk 26, Fort Bragg. T P and C $15.15.

7946—W. B. Lesh
School Fort Bragg. Lot 16 of Lanto tract, Fort Bragg. T P and C $9.05.

7984—M. F. Lessel
School Fort Bragg. Lot 12, blk 12, Fort Bragg. T P and C $18.11.

7971—Alma McLeod
School Fort Bragg. Lot 14, blk 24, Fort Bragg. T P and C $23.25.

7985—Ed Mann
School Fort Bragg. Lot 1, blk 62, Fort Bragg. T P and C $30.91.

8001—Clara Merry
School Fort Bragg. Lot in blk F, Foye tract, Fort Bragg, bd N and S by land of Gustafson, E by an alley, W by lot of Watts. T P and C $2.33.

8050—Dorris Perkins, et al
School Fort Bragg. Lot 20, McLeod tract, Fort Bragg. T P and C $2.33.

8104½—C. E. Street, trustee
School Fort Bragg. Lots 1 to 16 inclusice, blk 3, Sherwood Villa tract, Fort Bragg. T P and C $29.83.

8501—W. W. Saisig
School Fort Bragg. Lot 13, blk 6, Weller Addn. to Fort Bragg. T P and C $27.88.

8133—Mrs. A. Shaver
School Fort Bragg. Lot 9, blk 48, Fort Bragg. T P and C $33.50.

8138—P. E. Shean
School Fort Bragg. North 30 ft of lot 62, all of lot 63, Brandon's Addn., Fort Bragg. T P and C $11.35.

8159—F. W. Steel
School Fort Bragg. Lot 3 and N½ of lot 4, blk 65, Fort Bragg. T P and C $9.66.

City of Point Arena

8252—J. W. Blair
School Pt. Arena. Part of lot 1, blk 3, Pt. Arena, beg on N line of School St 204 ft W from SW corner of lot 6, blk 4 and run N 10 degrees 40 minutes E 183½ ft., N 77 degrees 50 minutes W 78½ ft., S 25 degrees E 162½ ft to N line of School St., th SE along N line School St 125 ft to beg. T P and C $8.06.

8353—Wells, Russell & Co.
School Pt. Arena. Fr of lot 4 in City of Point Arena. Sec 11 T 12 NR 17 W MDM. T P and C $95.00.

8360½—Antonio Zubiani
School Pt. Arena. Lot in Point Arena bd N by Lake St., S by School St., E by land of Byers, W by land of Williams. T P and C $5.08.

City of Potter Valley

8398—T. F. McGee
School Potter Valley. Fr of NE¼ of NE¼ sec 18 T 17 NR 11 W MDM. T P and C $14.39.

8412—C. V. Van Dyke
School Potter Valley. Und ½ int in fr SE¼ of NE¼ sec 18 T 17 NR 11 W MDM; fr SW¼ of NW¼ sec 17 T 17 NR 11 W MDM. Personal property $80. T P and C $41.60.

8432—V. L. Frasier Est.
School Oriental. Lot in Centerville beg at a point 30 ft S and 196 ft E of sec corner of sec 18 T 17 NR 11 W MDM, run th E 106 ft., S 120 ft., W 106 ft., N 120 ft to beg. T P and C $2.60.

City of Willits

8523—Frank C. Atwell
School Willits. Lots 18 and 19, blk 12, Daugherty Addn., Willits. T P and C $7.78.

8550—Lee J. Blakeley
School Willits. Fr of lot 4, blk 9, Old Addn., Willits; most westerly 50 ft. T P and C $7.30.

8564—G. W. Buckbee
School Willits. Lots 8 and 9, east side Main St., Baechtel Grove Addn., to Willits. T P and C $7.78.

8622—T. H. Dill
School Willits. Lot 14, blk 2, Daugherty Addn., Willits; Lot 13, blk 2, Daugherty Addn., Willits. Auto $200. T P and C $43.42.

8690—Linda Haynes
School Willits. Portion of NE¼ of NE¼, being same land as described in deed book 134 at page 71, records of Mendocino Co. Sec 24 T 18 NR 14 W MDM. T P and C $22.35.

8703—C. F. Henderson
School Willits. Beg at NE corner of lot 31, blk 13, Daugh. Addn to Willits and running th S 82 degrees W along N line of said lot 31, 378.3 ft to point of beg of this description, th at right angles 100 ft., th at right angles westerly 60 ft., th at right angles northerly 100 ft to N line of lot 31, th along N line of said lot 31 easterly 60 ft to point of beg. T P and C $10.20.

8705—C. F. Henderson or F. W. Bucknell
School Willits. Lot in Willits commencing at NW corner of lot 31, blk 13 of Daugherty Addn to Willits and running th N 82 degrees along N line of said lot 31, 327.7 ft to point of beg of the description, th at right angles southerly 100 ft to N line of Franklin Ave., th at riht angles northerly 100 ft to N line of said lot 31, th at right angles westerly 50 ft to point of beg. T P and C $10.20.

8704—C. F. Henderson
School Willits. Fr of lot 31, blk 13, Daugherty Addn to Willits, beg at a point on N line of said lot 31, which point is S 82 degrees W 558.3 ft from NE corner of said lot 31, th S 82 degrees 40 ft., th at right angles S 100 ft to N line of Franklin Ave., th E along N line Franklin Ave 40 ft., th N 100 ft to beg. T P and C $5.34.

8715—L. E. Hopper
School Willits. Lots 10, 11, 12, Baechtel Grove Addn to Willits, east side of Main St. T P and C $12.97.

8802—W. S. Melville
School Willits. Land beg at a point on S line of Daugh. Addn. Willits which point is S 88 degrees 30 minutes W 298 ft from SE corner said Addn., th S 88½ degrees W 548½ ft to a point on W bank Baechtel Creek, th S 1½ degrees E 139.30 ft., S 51 degrees 41 minutes W 84½ ft., S 1½ degrees E 119.80 ft., N 88½ degrees E 616.10 ft., N 1½degrees W 309.70 ft to point of beg. Right of way bought of O. T. Cureton. Personal property $3550. T P and C $253.05.

8805—E. L. Mersinger
School Willits. Lot 16, blk 2, Oak Park Addn., Willits. T P and C $12.65.

8843—Ole M. Peterson
School Willits. Lots 22 and 23, blk 2, Oak Park Addn., Willits. T P and C $32.08.

8846—Chas. H. Peterson
School Willits. Lot 24, blk 12, Daugherty Addn., Willits. T P and C $5.34.

8885—Donnah Sears
School Willits. Lot 7, blk 2, Oak Park Addn., Willits; Lot 8, blk 2, Oak Park Addn., Willits; Lot 12, blk 1, Oak Park Addn., Willits. T P and C $62.22.

8889—John Severin
School Willits. Lot 9, blk 2, Alberta tract, Willits. T P and C $2.92.

8901—A. Melvina Smith
School Willits. Land in Willits bd W by Main St., S by city limits, E by Baechtel Creek, N by an alley. T P and C $2.92.

8963—Mrs. L. Bowman Est. or Merrill Warner
School Willits. Lots 4 and 6, blk 3, Daugh. Addn to Willits. Beg at point 75 ft S of N line of C. E. Biggs and 333 ft W of E line of said ld of C. E. Biggs which said line is on S side of Ft. B. R. R. which said road crosses ld of C. E. Biggs running th S to an oak tree, th S from oak tree to center of Broaddus Creek, th along center of Broaddus Creek to point in W line of ld of C. E. Biggs, th N to S line of Ft. Bragg R. R., th easterly along S side of Ft. Bragg R. R. to point of beg. T P and C $132.20.

8911—Mary A. Sobey
School Willits. Lot 6, Sunnyside Addn., Willits. T P and C $9.57.

8930—A. L. Sweetser
School Willits. Lots 1 and 2, blk 12, Baechtel Grove Addn., Willits. T P and C $5.84.

8931—F. W. Taft
School Willits. Lot 5, Orchard Addn Willits. T P and C $73.40.

8984½—Wm. Williams
School Willits. Lot 5, blk 4, Daugherty Addn., Willits. T P and C $5.34.

9000—Mary C. Wonacott
School Willits. Lot 7, blk 1, Alberta tract, Willits. T P and C $2.92.

9003—Thayer Yocum
School Willits. Lot 5, Sunnyside Addn., Willits. T P and C $9.57.

ADDENDA NOTICE

PROPERTY TO BE SOLD AT PUBLIC AUCTION ON JUNE 28, 1924, FOR DELINQUENT TAXES OF 1918.

Public notice is hereby given that the five-year period allowed by law for the redemption of property sold to the State for the delinquent taxes will have expired on the 24th day of June, 1924, on all of the property sold to the State for delinquent taxes in the year 1918, as herein listed unless redeemed or cancelled on or before the date of sale), and that pursuant to the provisions of Section 377a of the Political Code, I, Lee Cunningham, as County Tax Collector of the County of Mendocino, will on the 28th day of June, 1924, at 10 o'clock A. M. of said day, and continuing each day thereafter, if additional time is required to complete the sale, in the Tax Collector's office, in the Court House in the County of Mendocino, State of California, the undersigned Tax Collector will sell at public auction to the highest bidder for cash in lawful money of the United States, the several parcels and lots of property herein described. That no bid for said property will be accepted for less than the amount of all taxes, penalties and costs due on said property for the year, the same was originally struck off and sold to the State in 1919, which minimum amount is set forth opposite the description of property of said list. After such bid has been made and accepted the right of redemption shall cease except as to the purchaser, who shall have thirty days within which to pay bf redemption any and all taxes, penalties, costs and interest and charges which may have accrued against said property by reason of any tax-sale or delinquency. After acceptance of bid for such property, right of redemption (except by the purchaser) shall cease.

LEE CUNNINGHAM,
Tax Collector of Mendocino County, California.

Sale No. 3
165—Joseph Rosenberg
Road 1, school Pine Mt. SE¼ sec 20 T 12 NR 9 W MDM. Least acceptable bid, $17.04.

Sale No. 4
307—David A. Finn
Rd 1, school Alder Glen. Lots 35, 36, 37, blk 41, Cloverdale Park. Least acceptable bid, $2.53.

Sale No. 5
319—J. R. Hanlon
Rd 1, school Alder Glen. Lots 9, 10, 11, 12, 13, 14, blk 27, subdivision 1, Cloverdale Park. Least acceptable bid, $390.

Sale No. 6
321—John Hartley
Rd 1, school Alder Glen. Lots 27-28, blk 9, Cloverdale Park. Least acceptable bid, $1.84.

Sale No. 7
330—Thos. Hunter
Rd 1, school Alder Glen. Lots 3-4, blk 41, subd 3, Cloverdale Park. Least acceptable bid, $1.51.

Sale No. 8
337—James Kopacek
Rd 1, school Alder Glen. Lot 24, blk 24, Cloverdale Park. Least acceptable bid, $1.17.

Sale No. 9
343—Chas. Lightener
Rd 1, school Alder Glen. Lots 64, 65, 66, blk 41, Cloverdale Park. Least acceptable bid, $2.53.

Sale No. 18
1120—E. S. Collins
Rd 4, school Piercy. Frac. of SW¼ of SW¼ sec 23 T 5 S 2 E HM; NW¼ of NW¼, S½ of NW¼, NE¼ of SW¼ sec 26 T 5 S 2 E HM; SE¼ of NE¼ sec 27 T 5 S 2 E HM. Least acceptable bid, $69.69.

Sale No. 21
1147—Hiram H. Hamilton
Rd 4, school Piercy. Lots 3-5, sec 36 T 24 NR 19 W MDM. Least acceptable bid, $8.04.

Sale No. 27
1383—Hilma Johnson
Rd 4, school Fort Bragg. Lots 2-16, north of Pudding Creek, sec 6 T 18 NR 17 W MDM. Least acceptable bid, $11.60.

Sale No. 29
1411—Neil McDonald Estate
Rd 4, school Fort Bragg. Lot 5, Burbeck tract Addn. to Fort Brayy. Least acceptable bid, $7.90.

Sale No. 32
1610—Wm. McCoomb
Rd 4, school Noyo. Land bd E by land of Hoyerdahl, W by land of Hardell, S by land of Caspar Lumber Co., W½ of NW¼ of NE¼ sec 20 T 18 NR 17 W MDM. Least acceptable bid, $11.26.

Sale No. 36
1987—Chas. Hellman & Co.
Rd 4, school Comptche. Frac. W½ of SE¼, NE¼ of SW¼, timber only, sec 5 T 16 NR 15 W MDM. Ties $1,000. Least acceptable bid, $52.99.

Sale No. 37
1988—Gregers Larsen
Rd 4, school Comptche. SW¼ of NW¼, W½ of SW¼ sec 32 T 17 NR 15 W MDM; Lot 4, sec 5 T 16 NR 15 W MDM. Least acceptable bid $17.56.

Sale No. 38
2057—A. M. Haig
Rd 4, school Kaisen. SW¼ of SW¼ of SE¼ sec 5 T 16 NR 16 W MDM. Least acceptable bid, $3.05.

Sale No. 53
3360½—R. C. Chapman
Rd 3, school Bald Hill. NW¼ of NE¼ sec 14 T 19 NR 15 W MDM. Least acceptable bid, $4.47.

Sale No. 56
3383—Mrs. Lena Ford
Rd 3, school Finney Valley. SW¼ of NE¼, NW¼ of SE¼, E½ of SW¼, S½ of NW¼ sec 11 T 18 NR 13 W MDM. Personal property $300. Least acceptable bid, $42.96.

Sale No. 59
3562—A. M. & J. B. Ayres Estate
Rd 3, school Rock Tree. SE¼ of NW¼, SW¼ of NE¼ sec 15 T 19 NR 13 W MDM. Least acceptable bid, $7.20.

Sale No. 63
3663—R. C. Chapman
Rd 3, school Sherwood. SW¼ of SE¼ sec 10 T 19 NR 14 W MDM. Least acceptable bid, $4.27.

Sale No. 65
3700—Jas. Phillips
Rd 3, school Tomki. SE¼ of NW¼ sec 32 T 18 NR 11 W MDM. Least acceptable bid, $4.47.

Sale No. 66
3739—Geo. Ford
Rd 3, school Wheelbarow. NW¼ of SW¼ sec 3 T 19 NR 13 W MDM. Least acceptable bid, $4.51.

Sale No. 67
3742—Jno. C. Ford
Rd 3, school Wheelbarrow. Lot 6, W½ of lots 7-10, sec 4 T 19 NR 12 W MDM. Least acceptable bid, $19.91.

Sale No. 79
4325—E. & C. J. Cullen
Rd 3, school Spy Rock. SW¼ of SW¼ of SE¼ sec 30 T 23 NR 14 W MDM. Least acceptable bid, $1.53.

Sale No. 81
4351—Harry S. Logan
Rd 3, school Spy Rock. NW¼ of SE¼ of NE¼ sec 20 T 23 NR 14 W MDM. Least acceptable bid, $1.53.

Sale No. 85
4478—E. M. Cutting
Rd 3, school Black Rock. NW¼ of NE¼ sec 15 T 22 UR 14 W MDM. Least acceptable bid, $4.47.

Sale No. 86
4509—Mrs. A. Russell
Rd 3, school Black Rock. SE¼ of SE¼ sec 3 T 21 NR 14 W MDM; E½ of NE¼, NE¼ of SE¼ sec 10 T 21 NR 14 W MDM. Least acceptable bid, $18.07.

Sale No. 90
4568—T. L. Mock
Rd 3, school Blue Rock. NE¼ of NE¼ sec 16 T 23 NR 16 W MDM. Least acceptable bid, $4.47.

Sale No. 91
4575—O. S. Patton
Rd 3, school Blue Rock. Lots 1, 2, 7, 8, sec 32 T 24 NR 15 W MDM. Least acceptable bid, $19.71.

Sale No. 95
4933—Wells Fargo Nevada National Bank
Lot 8, SW¼ of SE¼ sec 27 T 23 NR 15 W MDM. Least acceptable bid, $28.86.

Sale No. 96
4984½—H. H. Smith
Rd 5, school Elk. SE¼ of NW¼ sec 17 T 13 NR 15 W MDM. Least acceptable bid, $3.72.

Sale No. 102
6106—I. F. Tabor
School Ukiah. Lot in Ukiah bd N by lot of Cohn, E by lot of Rea, S by Holden street. Least acceptable bid, $7.43.

INDEX TO ADDENDA

Sale No.
59—A. M. & J. B. Ayres Est.
15—E. S. Collins
53—R. C. Chapman
63—R. C. Chapman
79—E. & C. J. Cullen
85—C. M. Cutting
4—David A. Finn
56—Mrs. Lena Ford
66—Geo. Ford
67—Jno. C. Ford
5—Jno. R. Hanlon
6—Jno. Hartley
7—Thos. Hunter
21—H. M. Hamilton
36—Chas. Hellman & Co.
38—A. M. Haig
27—Hilma Johnson
8—Jas. Kopacek
9—Chas. Lightener
37—Gregers Larsen
81—H. S. Logan
29—Neil McDonald Est.
32—Wm. McCoomb
90—T. L. Mock
65—Jas. Phillips
91—O. S. Patton
3—Joseph Rosenberg
86—Mrs. A. Russell
96—H. H. Smith
102—I. F. Tabor
95—Wells Fargo National Bank

PROPER USE OF GAS STOVE

For Best Results Burners Must Be Kept Clean and in Good Condition—Have Clear Flame.

For good results in using a gas stove keep the burners clean and in good condition, and adjust the air shutters properly, advises the United States Department of Agriculture. The flame should be clear, blue and of uniform height. The screw on the air shutter can be adjusted easily with a screwdriver. The flame should be long enough to reach the bottom of the saucepan, but not so long that it will reach its side. The burner should be set as close as possible to the bottom of the saucepan in which food is cooking. One and one-half inches between the upper surface of the burner and the bottom of the pan is enough, in most cases, and sometimes less will suffice. However, the vessel should not sit so close over the flame as to touch the inner blue cone or core of the flame, for in that case combustion becomes imperfect to such an extent that carbon monoxide, a poisonous gas, may be formed.

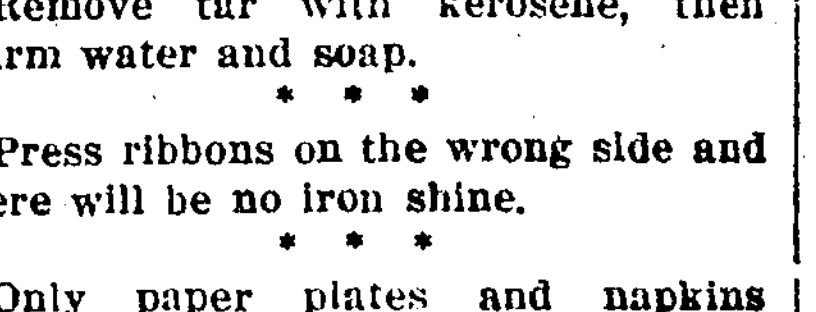

Remove tar with kerosene, then warm water and soap.

* * *

Press ribbons on the wrong side and there will be no iron shine.

* * *

Only paper plates and napkins should be used on a picnic lunch.

* * *

Gilt frames can be renewed by washing first with vinegar and then polishing with paraffin.

* * *

Mold your left-over vegetables in gelatin and they will add an appetizing salad to any menu.

Utilize Sun's Rays to Make Power by Steam

Berlin.—Germans, cold and rain-soaked and shivering in their winter furs, were much cheered up recently by the announcement that a professor of Berlin university had invented a sun machine. Subsequent explanations, however, disclosed that the machine would not produce sunshine, which has been so sadly lacking in Europe this spring and summer, but would only store up heat gathered from the sun and utilize it for power purposes.

Prof. Adolph Marcuse, in writing of his machine, explains that the sun's rays are concentrated by a lens and conducted into a ball with a small mouth. The ball is polished outside and black inside. The ball rests in an isolated vessel containing oil, which becomes very hot and communicates its heat to a water boiler, in which steam is produced. The apparatus is regarded as being especially practical in hot regions where sunlight is abundant and fuel is scarce.

On a square meter the machine exerts one and three-tenths horsepower a second. It is expensive, but as the costs of operation are slight, it is estimated it would pay for itself within a short time.

To Test World's Best Chronometers at Berne

Berne.—One hundred and forty-four chronometers have been deposited at the observatory of Neuchatel to undergo the international Brequet chronometer competition test.

Thirty-one of them are to be tested for marine service and 118 for land. Four countries have supplied the entries for the test, France, England, Denmark and Switzerland, represented by 20 competing firms; one French, two English, one Danish and 16 Swiss.

The results of the test will be made known in September at a public gathering to commemorate the centenary of A. L. Brequet, the famous Swiss clock maker of Neuchatel.

Dies at Age of 114.

Vigo, Spain.—Jose Varagas Dominguez, a native of Madrid, died here, aged 114 years. He had lived in Vigo the last seventy years of his life. He was a bachelor, never smoked nor drank, and his last illness was his first.

SHORTCAKE ALWAYS POPULAR

Enjoyed Most When Local Strawberries Are Ripe and at Height of Sweetness.

In the large eastern markets one may buy strawberries soon after Christmas, but the time strawberry shortcake is most enjoyed is when the local berries are ripe and at the height of their sweetness. The United States Department of Agriculture recommends a shortcake of the biscuit type and gives the following directions for making it:

Strawberry Shortcake.

2 cupfuls sifted flour.
3 teaspoonfuls baking powder.
¾ teaspoonful salt.
1 tablespoonful sugar.
4 tablespoonfuls shortening (preferably butter or butter substitutes.)
About 2-3 cupful milk or 1 or 2 tablespoonfuls less of water.

Sift together the flour, baking powder, salt and sugar. Cut in the shortening and mix lightly with milk or water until like biscuit dough. Divide into two equal portions and roll each into a sheet about ½ inch thick. Bake in shallow pan, one sheet upon the other, after spreading the lower lightly with butter. Or cut the dough, after rolling, into rounds as for biscuit, placing two rounds upon each other separated by a thin layer of butter.

After baking in a rather hot oven about 15 minutes, separate the two layers. Spread each with butter and well-sweetened berries. Serve with whipped cream.

Other fruits, such as fresh red raspberries, dewberries, sliced peaches, oranges, stewed dried fruits, or stewed rhubarb are excellent for shortcake.

DRIED SOY BEANS ARE GOOD

Desirable Article of Food and Will Grow in Favor as It Becomes Better Known.

Until 1916 the soy bean had been used but little in the United States for food, and only as a special diet for persons requiring foods of a low starch content. Much interest has been shown during the last few years in the possibilities of the soy bean for food. The United States Department of Agriculture and many schools of cookery and domestic science have conducted successful experiments in utilizing the dried beans in the manner of the navy bean and the green beans when three-fourths to full-grown as a green-vegetable bean. The variety and palatability of the forms in which the bean can be served make it a very desirable article of food, and undoubtedly it will grow in favor as it becomes better known. Soy-bean meal or flour may be used as a constituent of bread, muffins, and in pastry.

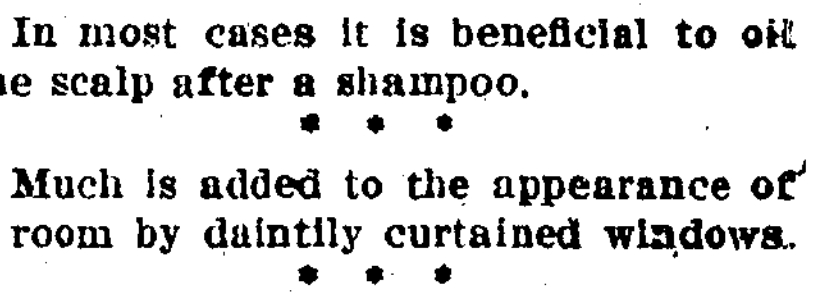

In most cases it is beneficial to oil the scalp after a shampoo.

* * *

Much is added to the appearance of a room by daintily curtained windows.

* * *

Velvet can be steamed and renovated by running it over the mouth of the tea kettle.

* * *

To remove stains from furniture, rub lightly with olive oil and methylated spirit.

* * *

When baking meat, plan to have baked vegetables with it. All may be cooked in the oven at the same time, saving fuel and time.

SKIM MILK HAS FOOD VALUE

There Is Left All of Sugar and Most of Mineral Substances, but Also Proteins.

Whole milk, as every one knows, is an indispensable food for the young, and even in the diet of the adult it is desirable. For cooking purposes, however, skim milk is very satisfactory, although it lacks the valuable food constituent, butterfat. There is left nevertheless in the skim milk, not only all of the sugar, which amounts to about 4½ parts in every 100, and most of the mineral substances, but also most of the proteins. The last named class of substances is important, because besides supplying muscle and tissue-building material, they also serve as fuel for the body, as fats, sugars and starches do.

Since the nutritive part of skim milk consists very largely of protein, it is to be classed with such food materials as eggs, meat, fish, poultry and cheese (though it is more delicate than those foods), rather than with such substances as sugar, which serve only as fuel. Two and a half quarts of skim milk contain almost as much protein and yield about the same amount of energy as a pound of round of beef.

Whole, unskimmed milk has, of course, a more pleasing taste to many people, and those who do not need to consider the additional cost will no doubt always prefer it. Children should always be given whole milk. When used for cooking, however, the difference in taste between skimmed and unskimmed milk is not so perceptible, and there are many uses to which skim milk can be put in the preparation of foods. In the making of cereal mushes, for instance, the use of skim milk in place of water adds greatly to the nutritive value, particularly by raising the amount of tissue-forming materials.